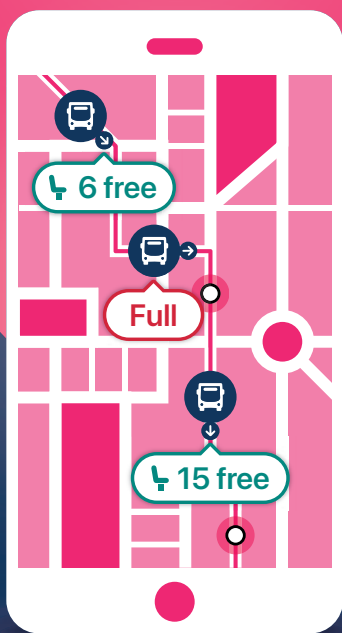


# KNOW WHERE YOUR BUS IS & HOW MANY SEATS ARE FREE



## DOWNLOAD THE FIRST BUS APP

- See exactly where your bus is
- Know how many empty seats there are
- Minimise waiting at the stop
- Buy tickets in advance and avoid using cash

### Bus travel made easy



Did you know you can buy and store your tickets on the First Bus App?



Pay with contactless, or your phone if you don't have exact change!



Remember to hold your hand out when you see your bus approaching!



Ring the bell to let the driver know you want to get off the bus.

# 38 38A

Newton Mearns or Rouken Glen – City Centre and Glasgow Fort

**Serving:**

- Giffnock
- Newlands
- Shawlands
- City Centre
- Royal Infirmary 
- Alexandra Parade
- Riddrie
- Ruchazie
- Garthamlock

give bUS  
a chance.

Service commences 27th October 2019





# Newton Mearns/Rouken Glen – City – Glasgow Fort

via Giffnock, Shawlands and Alexandra Parade

## Mondays to Fridays

<i>Service Number</i>	38	38	38E	38	38B	38	38E	38	38C	38	38B	38E	38	38C	38	38B	38	38C
<b>Newton Mearns</b> , Harvie Avenue	–	–	–	–	–	–	–	–	–	–	–	–	0629	–	–	–	0641	–
Mearns Cross	–	–	–	–	–	–	–	–	–	–	–	–	0636	–	–	–	0649	–
<b>Rouken Glen</b> , Nitshill Road	–	–	–	–	–	–	–	–	–	–	–	0631	–	–	–	0649	–	–
<b>Eastwood Toll</b>	–	–	–	0545	–	0605	–	–	–	0625	–	–	0643	–	0648	–	0657	0702
Woodfarm, Robslee Road	–	–	–	–	–	–	–	0614	–	–	–	0634	–	–	–	0652	–	–
Giffnock Station	–	–	–	0548	–	0608	–	0618	–	0628	–	0638	0646	–	0651	0656	0701	0706
Shawlands Cross	–	–	–	0556	–	0616	–	0626	–	0636	–	0646	0655	–	0700	0706	0711	0716
Eglington Toll	–	–	–	0602	–	0622	–	0632	–	0642	–	0652	0701	–	0706	0712	0718	0723
<b>City Centre</b> , Hope Street, Central Station	0534	0554	0604	0609	0624	0629	0634	0639	0644	0649	0654	0659	0709	0713	0714	0720	0726	0731
Castle Street, Royal Infirmary	0543	0603	0613	0618	0633	0638	0643	0648	0653	0658	0703	0708	0718	0722	0724	0730	0736	0741
Alexandra Park, Aitken Street	0549	0609	0619	0624	0639	0644	0649	0654	0659	0704	0709	0714	0724	0728	0730	0736	0743	0747
Riddrie Library	0554	0614	–	0629	–	0649	–	0659	0704	0709	–	–	0729	0733	0736	–	0749	0753
Craigend Shops	0601	0621	–	0636	–	0656	–	0706	–	0716	–	–	0736	–	0743	–	0756	–
Garthamlock Terminus	–	–	–	–	–	–	–	–	–	0720	–	–	–	–	0747	–	0800	–
<b>Glasgow Fort</b>	0608	0628	–	0643	–	0703	–	0713	–	–	–	–	0743	–	–	–	–	–

# 38

## Newton Mearns/Rouken Glen – City – Glasgow Fort via Giffnock, Shawlands and Alexandra Parade

### Mondays to Fridays (continued)

<i>Service Number</i>	<b>38</b>	<b>38B</b>	<b>38</b>	<b>38E</b>	<b>38C</b>	<b>38</b>	<b>38B</b>	<b>38</b>	<b>38E</b>	<b>38</b>	<b>38B</b>	<b>38</b>	<b>38C</b>	<b>38</b>	<b>38E</b>	<b>38</b>	<b>38B</b>	<b>38</b>
<b>Newton Mearns</b> , Harvie Avenue	–	0656	–	–	0709	–	–	–	0728	–	–	–	0747	–	0756	–	–	0811
Mearns Cross	–	0704	–	–	0717	–	–	–	0737	–	–	–	0756	–	0805	–	–	0820
<b>Rouken Glen</b> , Nitshill Road	–	–	–	0716	–	–	–	–	–	–	0752	–	–	0806	–	–	0821	–
<b>Eastwood Toll</b>	0707	0712	–	0721	0726	0731	–	0741	0746	0751	–	0800	0805	–	0814	0819	–	0830
Woodfarm, Robslee Road	–	–	0716	–	–	–	0735	–	–	–	0755	–	–	0809	–	–	0824	–
Giffnock Station	0711	0716	0721	0725	0730	0735	0740	0745	0750	0755	0800	0805	0810	0814	0819	0824	0829	0835
Shawlands Cross	0721	0726	0731	0736	0741	0746	0751	0756	0801	0806	0811	0816	0821	0826	0831	0836	0841	0846
Eglington Toll	0728	0733	0738	0743	0749	0754	0759	0805	0810	0815	0820	0825	0830	0835	0840	0845	0850	0855
<b>City Centre</b> , Hope Street, Central Station	0736	0741	0746	0751	0757	0803	0808	0815	0819	0825	0830	0835	0840	0845	0850	0855	0900	0905
Castle Street, Royal Infirmary	0746	0751	0756	0801	0807	0813	0819	0827	0831	0837	0843	0848	0853	0858	0903	0908	0913	0918
Alexandra Park, Aitken Street	0753	0758	0803	0808	0814	0820	0826	0834	0838	0844	0850	0855	0900	0905	0910	0915	0920	0925
Riddrie Library	0759	–	0809	–	0820	0826	–	0840	–	0850	–	0901	0906	0911	–	0921	–	0931
Craigend Shops	0806	–	0816	–	–	0833	–	0847	–	0857	–	0908	–	0918	–	0928	–	0938
<b>Glasgow Fort</b>	0813	–	0823	–	–	0840	–	0854	–	0904	–	0915	–	0925	–	0935	–	0945

# 38

## Newton Mearns/Rouken Glen – City – Glasgow Fort via Giffnock, Shawlands and Alexandra Parade

### Mondays to Fridays (continued)

<i>Service Number</i>	38C	38	38E	38	38B	38	38C	38	38E	38	38B	38	38C	38	38E	38	38B	38
<b>Newton Mearns</b> , Harvie Avenue	–	–	0826	–	–	0846	–	–	–	0910	–	–	–	0930	–	–	–	0950
Mearns Cross	–	–	0835	–	–	0857	–	–	–	0918	–	–	–	0938	–	–	–	0958
<b>Rouken Glen</b> , Nitshill Road	0832	–	–	–	0855	–	0907	–	0917	–	0927	–	0937	–	0947	–	0957	–
<b>Eastwood Toll</b>	–	–	0845	0853	–	0905	–	0916	–	0926	–	0936	–	0946	–	0956	–	1006
Woodfarm, Robslee Road	0835	0840	–	–	0858	–	0910	–	0920	–	0930	–	0940	–	0950	–	1000	–
Giffnock Station	0840	0845	0850	0857	0903	0909	0915	0920	0925	0930	0935	0940	0945	0950	0955	1000	1005	1010
Shawlands Cross	0851	0856	0901	0907	0913	0919	0925	0930	0935	0940	0945	0950	0955	1000	1005	1010	1015	1020
Eglington Toll	0900	0905	0910	0916	0921	0927	0933	0938	0943	0948	0953	0958	1003	1008	1013	1018	1023	1028
<b>City Centre</b> , Hope Street, Central Station	0910	0914	0918	0924	0929	0935	0941	0946	0951	0956	1001	1006	1011	1016	1021	1026	1031	1036
Castle Street, Royal Infirmary	0922	0926	0930	0936	0941	0947	0953	0958	1003	1008	1013	1018	1023	1028	1033	1038	1043	1048
Alexandra Park, Aitken Street	0929	0933	0937	0943	0948	0954	1000	1005	1010	1015	1020	1025	1030	1035	1040	1045	1050	1055
Riddrie Library	0935	0939	–	0949	–	1000	1006	1011	–	1021	–	1031	1036	1041	–	1051	–	1101
Craigend Shops	–	0946	–	0956	–	1007	–	1018	–	1028	–	1038	–	1048	–	1058	–	1108
<b>Glasgow Fort</b>	–	0953	–	1003	–	1014	–	1025	–	1035	–	1045	–	1055	–	1105	–	1115

# 38

## Newton Mearns/Rouken Glen – City – Glasgow Fort via Giffnock, Shawlands and Alexandra Parade

### Mondays to Fridays (continued)

<i>Service Number</i>	<b>38C</b>	<b>38</b>	<b>38E</b>		<b>38</b>	<b>38B</b>	<b>38</b>	<b>38C</b>	<b>38</b>	<b>38E</b>	<b>38</b>	<b>38B</b>	<b>38</b>	<b>38C</b>	<b>38</b>	<b>38E</b>	<b>38</b>
<b>Newton Mearns</b> , Harvie Avenue	–	–	–	<b>then at these mins past each hour</b>	10	–	–	–	30	–	–	–	50	–	–	–	1410
Mearns Cross	–	–	–		18	–	–	–	38	–	–	–	58	–	–	–	1418
<b>Rouken Glen</b> , Nitshill Road	1007	–	1017		–	27	–	37	–	47	–	57	–	07	–	17	–
<b>Eastwood Toll</b>	–	1016	–		26	–	36	–	46	–	56	–	06	–	16	–	1426
Woodfarm, Robslee Road	1010	–	1020		–	30	–	40	–	50	–	00	–	10	–	20	–
Giffnock Station	1015	1020	1025		30	35	40	45	50	55	00	05	10	15	20	25	1430
Shawlands Cross	1025	1030	1035		40	45	50	55	00	05	10	15	20	25	30	35	1440
Eglington Toll	1033	1038	1043		48	53	58	03	08	13	18	23	28	33	38	43	1448
<b>City Centre</b> , Hope Street, Central Station	1041	1046	1051		56	01	06	11	16	21	26	31	36	41	46	51	1456
Castle Street, Royal Infirmary	1053	1058	1103		08	13	18	23	28	33	38	43	48	53	58	03	1508
Alexandra Park, Aitken Street	1100	1105	1110		15	20	25	30	35	40	45	50	55	00	05	10	1515
Riddrie Library	1106	1111	–		21	–	31	36	41	–	51	–	01	06	11	–	1521
Craigend Shops	–	1118	–		28	–	38	–	48	–	58	–	08	–	18	–	1528
<b>Glasgow Fort</b>	–	1125	–		35	–	45	–	55	–	05	–	15	–	25	–	1535

**38**

# Newton Mearns/Rouken Glen – City – Glasgow Fort

via Giffnock, Shawlands and Alexandra Parade

## Mondays to Fridays (continued)

<i>Service Number</i>	<b>38B</b>	<b>38</b>	<b>38C</b>	<b>38</b>	<b>38E</b>	<b>38</b>	<b>38B</b>	<b>38</b>	<b>38C</b>	<b>38</b>	<b>38E</b>	<b>38</b>	<b>38B</b>	<b>38</b>	<b>38C</b>	<b>38</b>	<b>38E</b>	<b>38</b>
<b>Newton Mearns</b> , Harvie Avenue	–	–	–	1430	–	–	–	1453	–	–	–	1514	–	–	–	1534	–	–
Mearns Cross	–	–	–	1438	–	–	–	1501	–	–	–	1522	–	–	–	1542	–	–
<b>Rouken Glen</b> , Nitshill Road	1427	–	1437	–	1447	–	1459	–	1511	–	1521	–	1531	–	1541	–	1551	–
<b>Eastwood Toll</b>	–	1436	–	1446	–	1457	–	1509	–	1520	–	1530	–	1540	–	1550	–	1600
Woodfarm, Robslee Road	1430	–	1440	–	1450	–	1502	–	1514	–	1524	–	1534	–	1544	–	1554	–
Giffnock Station	1435	1440	1445	1450	1455	1501	1507	1513	1519	1524	1529	1534	1539	1544	1549	1554	1559	1604
Shawlands Cross	1445	1450	1455	1500	1505	1511	1517	1523	1529	1534	1539	1544	1549	1554	1559	1604	1609	1614
Eglington Toll	1453	1458	1503	1508	1513	1519	1525	1531	1537	1542	1547	1552	1557	1602	1607	1612	1617	1622
<b>City Centre</b> , Hope Street, Central Station	1501	1506	1511	1516	1521	1527	1533	1539	1545	1550	1555	1600	1605	1610	1615	1620	1625	1630
Castle Street, Royal Infirmary	1513	1518	1523	1528	1533	1539	1545	1551	1558	1603	1608	1614	1619	1624	1629	1634	1639	1644
Alexandra Park, Aitken Street	1520	1525	1530	1535	1540	1546	1552	1558	1605	1611	1617	1623	1628	1633	1638	1643	1648	1653
Riddrie Library	–	1531	1536	1541	–	1552	–	1604	1611	1617	–	1629	–	1640	1645	1650	–	1700
Craigend Shops	–	1538	–	1548	–	1559	–	1611	–	1624	–	1637	–	1648	–	1658	–	1708
<b>Glasgow Fort</b>	–	1545	–	1555	–	1606	–	1618	–	1631	–	1644	–	1655	–	1705	–	1715

# 38

## Newton Mearns/Rouken Glen – City – Glasgow Fort via Giffnock, Shawlands and Alexandra Parade

### Mondays to Fridays (continued)

<i>Service Number</i>	<b>38B</b>	<b>38</b>	<b>38C</b>	<b>38</b>	<b>38E</b>	<b>38</b>	<b>38B</b>	<b>38</b>	<b>38C</b>	<b>38</b>	<b>38E</b>	<b>38</b>	<b>38B</b>	<b>38</b>	<b>38C</b>	<b>38</b>	<b>38E</b>	<b>38</b>
<b>Newton Mearns</b> , Harvie Avenue	–	1553	–	–	–	1613	–	–	–	1633	–	–	–	1654	–	–	–	–
Mearns Cross	–	1602	–	–	–	1622	–	–	–	1642	–	–	–	1702	–	–	–	–
<b>Rouken Glen</b> , Nitshill Road	1601	–	1611	–	1621	–	–	1636	–	–	–	1656	1701	–	–	1716	–	–
<b>Eastwood Toll</b>	–	1610	–	1620	–	1630	1635	–	–	1650	1655	–	–	1710	1715	–	1727	1732
Woodfarm, Robslee Road	1604	–	1614	–	1624	–	–	1639	–	–	–	1659	1704	–	–	1719	–	–
Giffnock Station	1609	1614	1619	1624	1629	1634	1639	1644	–	1654	1659	1704	1709	1714	1719	1724	1730	1735
Shawlands Cross	1619	1624	1629	1634	1639	1644	1649	1654	–	1704	1709	1714	1719	1724	1729	1734	1739	1744
Eglington Toll	1627	1632	1637	1642	1647	1652	1657	1702	–	1712	1717	1722	1727	1732	1737	1742	1747	1752
<b>City Centre</b> , Hope Street, Central Station	1635	1640	1645	1650	1655	1700	1705	1710	1715	1720	1725	1730	1735	1740	1745	1750	1755	1800
Castle Street, Royal Infirmary	1649	1654	1659	1704	1709	1714	1719	1724	1729	1734	1739	1744	1749	1754	1758	1803	1808	1813
Alexandra Park, Aitken Street	1658	1703	1708	1713	1718	1723	1728	1733	1738	1743	1748	1753	1758	1802	1806	1811	1816	1820
Riddrie Library	–	1710	1715	1720	–	1730	–	1740	1745	1750	–	1800	–	1808	1812	1817	–	1826
Craigend Shops	–	1718	–	1728	–	1738	–	1748	–	1758	–	1807	–	1815	–	1824	–	1833
Garthamlock Terminus	–	–	–	–	–	–	–	–	–	–	–	1811	–	–	–	–	–	1837
<b>Glasgow Fort</b>	–	1725	–	1735	–	1745	–	1755	–	1805	–	–	–	1822	–	1831	–	–



### Mondays to Fridays (continued)

	Note					PR		PR						PR			PR		
	Service Number	38B	38	38E	38C	38	38B	38	38	38C	38	38E	38	38	38B	38	38	38C	38
<b>Newton Mearns</b> , Harvie Avenue	1721	—	—	—	—	—	1747	—	—	—	1817	—	—	—	1848	—	—	1920	—
Mearns Cross	1729	—	—	—	—	—	1755	—	—	—	1825	—	—	—	1856	—	—	1927	—
<b>Rouken Glen</b> , Nitshill Road	—	—	1745	—	—	—	—	1809	1819	—	—	1849	1850	—	—	—	1920	—	—
<b>Eastwood Toll</b>	1737	1743	—	1755	1803	1803	1813	1813	—	1833	1843	—	—	1903	—	—	1934	1949	—
Woodfarm, Robslee Road	—	—	1748	—	—	—	—	—	1822	—	—	1852	1853	—	1918	1923	—	—	—
Giffnock Station	1740	1746	1752	1758	1806	1806	1816	1816	1826	1836	1846	1856	1857	1906	1922	1927	1937	1952	—
Shawlands Cross	1749	1755	1801	1807	1815	1815	1825	1825	1835	1845	1855	1905	1906	1915	1931	1936	1946	2001	—
Eglinton Toll	1756	1802	1808	1814	—	1822	—	1832	1842	1852	1902	1912	—	1922	1937	—	1952	2007	—
<b>City Centre</b> , Hope Street, Central Station	1804	1810	1816	1822	—	1830	—	1840	1850	1900	1910	1920	—	1930	1945	—	2000	2015	—
Castle Street, Royal Infirmary	1817	1822	1828	1834	—	1842	—	1851	1900	1910	1920	1930	—	1939	1954	—	2009	2024	—
Alexandra Park, Aitken Street	1824	1829	1835	1841	—	1849	—	1858	1907	1917	1927	1936	—	1945	2000	—	2015	2030	—
Riddrie Library	—	1835	—	1847	—	—	—	1904	1913	1923	—	1942	—	—	2005	—	2020	2035	—
Craigend Shops	—	1842	—	—	—	—	—	1911	—	1930	—	1949	—	—	2012	—	—	2042	—
<b>Glasgow Fort</b>	—	1848	—	—	—	—	—	1917	—	1936	—	1955	—	—	2018	—	—	2048	—

Note: **PR** Journey starts/finishes on Pollokshaws Road at Regent Park Square

### Mondays to Fridays (continued)

	Note	PR		PR		PR			PR			PR							
	Service Number	38B	38	38	38C	38A	38	38B	38	38C	38A	38B	38	38C	38A	38B	38	38	38
<b>Newton Mearns</b> , Harvie Avenue		—	2005	—	—	2031	—	—	2105	—	2131	—	2205	—	2231	—	—	2313	—
Mearns Cross		—	2012	—	—	2038	—	—	2112	—	2138	—	2212	—	2238	—	—	2320	—
<b>Rouken Glen</b> , Nitshill Road		2000	—	2018	—	—	2048	—	—	—	—	—	—	—	—	—	—	—	—
<b>Eastwood Toll</b>		—	2019	—	—	—	—	—	2119	—	—	—	2219	—	—	—	2324	2326	2356
Woodfarm, Robslee Road		2003	—	2021	—	2048	2051	—	—	—	2148	—	—	—	2248	—	—	—	—
Giffnock Station		2007	2022	2025	—	2052	2055	—	2122	—	2152	—	2222	—	2252	—	2327	2329	2359
Shawlands Cross		2016	2031	2033	—	2101	2103	—	2131	—	2201	—	2231	—	2301	—	2335	2337	0007
Eglington Toll		2022	2037	—	—	2107	—	—	2137	—	2207	—	2237	—	2307	—	—	2343	0013
<b>City Centre</b> , Hope Street, Central Station		2030	2045	—	2100	2115	—	2130	2145	2200	2215	2230	2245	2300	2315	2330	—	2350	0020
Castle Street, Royal Infirmary		2039	2054	—	2109	2124	—	2139	2154	2209	2224	2239	2254	2309	2324	2339	—	2359	0029
Alexandra Park, Aitken Street		2045	2100	—	2115	2130	—	2145	2200	2215	2230	2245	2300	2315	2330	2345	—	0005	0035
Riddrie Library		—	2105	—	2120	2135	—	—	2205	2220	2235	—	2305	2320	2335	—	—	0010	0040
Craigend Shops		—	2112	—	—	2142	—	—	2212	—	2242	—	2312	—	2342	—	—	0017	0047
<b>Glasgow Fort</b>		—	2118	—	—	2148	—	—	2218	—	2248	—	2318	—	2348	—	—	0023	—

Note: PR Journey starts/finishes on Pollokshaws Road at Regent Park Square



# Newton Mearns/Rouken Glen – City – Glasgow Fort

via Giffnock, Shawlands and Alexandra Parade

## Saturdays

	<i>Service Number</i>	38C	38E	38	38C	38	38C	38E	38	38C	38A	38B	38C	38E	38	38B	38C	38	38E
<b>Newton Mearns</b> , Harvie Avenue		–	–	–	–	–	–	–	–	–	0647	–	–	0721	–	–	–	0749	–
Mearns Cross		–	–	–	–	–	–	–	–	–	0654	–	–	0728	–	–	–	0756	–
<b>Rouken Glen</b> , Nitshill Road		–	–	–	–	–	–	–	–	–	–	–	–	–	0738	–	–	–	0807
<b>Eastwood Toll</b>		–	–	0544	–	0614	–	–	0644	–	–	0722	–	0735	–	0749	–	0803	–
Woodfarm, Robslee Road		–	–	–	–	–	–	–	–	–	0707	–	–	–	0741	–	0755	–	0810
Giffnock Station		–	–	0547	–	0617	–	–	0647	–	0711	0725	–	0738	0745	0752	0759	0806	0814
Shawlands Cross		–	–	0555	–	0625	–	–	0655	–	0719	0733	–	0746	0753	0800	0808	0815	0823
Eglinton Toll		–	–	0601	–	0631	–	–	0701	–	0726	0740	–	0753	0800	0807	0815	0822	0830
<b>City Centre</b> , Hope Street, Central Station		0553	0603	0608	0623	0638	0653	0703	0708	0728	0733	0747	0754	0801	0808	0815	0823	0830	0838
Castle Street, Royal Infirmary		0602	0612	0617	0632	0647	0702	0712	0717	0737	0742	0756	0803	0810	0818	0825	0833	0840	0848
Alexandra Park, Aitken Street		0608	0618	0623	0638	0653	0708	0718	0723	0743	0748	0802	0809	0816	0824	0831	0839	0846	0854
Riddrie Library		0613	–	0628	0643	0658	0713	–	0728	0748	0753	–	0814	–	0829	–	0844	0851	–
Craigend Shops		–	–	0635	–	0705	–	–	0735	–	0800	–	–	–	0836	–	–	0858	–
<b>Glasgow Fort</b>		–	–	0641	–	0711	–	–	0741	–	0806	–	–	–	0842	–	–	0904	–



# Newton Mearns/Rouken Glen – City – Glasgow Fort

via Giffnock, Shawlands and Alexandra Parade

## Saturdays (continued)

<i>Service Number</i>	<b>38</b>	<b>38B</b>	<b>38C</b>	<b>38</b>	<b>38E</b>	<b>38C</b>	<b>38B</b>	<b>38</b>	<b>38E</b>	<b>38</b>	<b>38B</b>	<b>38C</b>	<b>38</b>	<b>38E</b>	<b>38B</b>	<b>38</b>	<b>38C</b>	<b>38E</b>
<b>Newton Mearns</b> , Harvie Avenue	0804	–	–	–	0826	–	–	–	0848	–	–	–	0909	–	–	–	0929	–
Mearns Cross	0811	–	–	–	0833	–	–	–	0855	–	–	–	0916	–	–	–	0936	–
<b>Rouken Glen</b> , Nitshill Road	–	–	–	0829	–	–	–	0851	–	–	–	0912	–	–	0932	–	–	–
<b>Eastwood Toll</b>	0818	–	0826	–	0840	0848	–	–	0902	0909	–	–	0923	0930	–	–	0944	–
Woodfarm, Robslee Road	–	–	–	0832	–	–	–	0854	–	–	–	0915	–	–	0935	–	–	0948
Giffnock Station	0821	–	0829	0836	0843	0851	–	0858	0905	0912	–	0919	0926	0933	0940	–	0947	0953
Shawlands Cross	0830	–	0838	0845	0852	0900	–	0907	0914	0922	–	0929	0936	0943	0950	–	0957	1003
Eglinton Toll	0837	–	0845	0852	0859	0907	–	0914	0921	0929	–	0936	0943	0950	0957	–	1004	1010
<b>City Centre</b> , Hope Street, Central Station	0845	0849	0853	0900	0907	0915	0919	0922	0929	0937	0941	0944	0951	0958	1005	1009	1012	1018
Castle Street, Royal Infirmary	0855	0859	0903	0910	0917	0925	0929	0932	0939	0947	0951	0954	1001	1008	1015	1019	1022	1029
Alexandra Park, Aitken Street	0901	0905	0909	0916	0923	0931	0935	0938	0946	0954	0958	1001	1008	1015	1022	1026	1029	1036
Riddrie Library	0906	–	0915	0922	–	0937	–	0944	–	1000	–	1007	1014	–	–	1032	1035	–
Craigend Shops	0913	–	–	0929	–	–	–	0951	–	1007	–	–	1021	–	–	1039	–	–
<b>Glasgow Fort</b>	0919	–	–	0935	–	–	–	0957	–	1013	–	–	1027	–	–	1045	–	–



# Newton Mearns/Rouken Glen – City – Glasgow Fort

via Giffnock, Shawlands and Alexandra Parade

## Saturdays (continued)

<i>Service Number</i>	38	38B	38	38C	38	38E	38	38B	38		38C	38	38E	38	38B	38	38C	38
<b>Newton Mearns</b> , Harvie Avenue	–	–	0950	–	–	–	1010	–	–	<b>then at these mins past each hour</b>	–	30	–	–	–	50	–	–
Mearns Cross	–	–	0958	–	–	–	1018	–	–		–	38	–	–	–	58	–	–
<b>Rouken Glen</b> , Nitshill Road	–	0957	–	1007	–	1017	–	1027	–		37	–	47	–	57	–	07	–
<b>Eastwood Toll</b>	0956	–	1006	–	1016	–	1026	–	1036		–	46	–	56	–	06	–	16
Woodfarm, Robslee Road	–	1000	–	1010	–	1020	–	1030	–		40	–	50	–	00	–	10	–
Giffnock Station	0959	1005	1010	1015	1020	1025	1030	1035	1040		45	50	55	00	05	10	15	20
Shawlands Cross	1009	1015	1020	1025	1030	1035	1040	1045	1050		55	00	05	10	15	20	25	30
Eglinton Toll	1017	1023	1028	1033	1038	1043	1048	1053	1058		03	08	13	18	23	28	33	38
<b>City Centre</b> , Hope Street, Central Station	1025	1031	1036	1041	1046	1051	1056	1101	1106		11	16	21	26	31	36	41	46
Castle Street, Royal Infirmary	1036	1042	1047	1052	1057	1102	1107	1113	1118		23	28	33	38	43	48	53	58
Alexandra Park, Aitken Street	1043	1049	1054	1059	1104	1109	1114	1120	1125		30	35	40	45	50	55	00	05
Riddrie Library	1049	–	1100	1105	1110	–	1120	–	1131		36	41	–	51	–	01	06	11
Craigend Shops	1056	–	1107	–	1117	–	1127	–	1138		–	48	–	58	–	08	–	18
<b>Glasgow Fort</b>	1103	–	1114	–	1124	–	1134	–	1145		–	55	–	05	–	15	–	25

### Saturdays (continued)

<i>Service Number</i>	<b>38E</b>	<b>38</b>	<b>38B</b>	<b>38</b>		<b>38C</b>	<b>38</b>	<b>38E</b>	<b>38</b>	<b>38B</b>	<b>38</b>	<b>38C</b>	<b>38</b>	<b>38E</b>	<b>38B</b>	<b>38</b>	<b>38C</b>	<b>38</b>	
<b>Newton Mearns</b> , Harvie Avenue	–	10	–	–	<b>until</b>	–	1630	–	–	–	1651	–	–	–	–	1723	–	–	
Mearns Cross	–	18	–	–		–	1638	–	–	–	–	1659	–	–	–	–	1731	–	–
<b>Rouken Glen</b> , Nitshill Road	17	–	27	–		1637	–	1648	–	1658	–	1709	–	1722	–	–	–	–	1748
<b>Eastwood Toll</b>	–	26	–	36		–	1646	–	1657	–	1707	–	1719	–	1733	1739	1745	–	–
Woodfarm, Robslee Road	20	–	30	–		1640	–	1651	–	1701	–	1712	–	1725	–	–	–	–	1751
Giffnock Station	25	30	35	40		1645	1650	1656	1701	1706	1711	1717	1723	1729	1736	1742	1748	1755	–
Shawlands Cross	35	40	45	50		1655	1700	1705	1710	1715	1720	1726	1732	1738	1745	1751	1757	1804	–
Eglinton Toll	43	48	53	58		1703	1708	1713	1718	1723	1728	1734	1740	1746	1752	1758	1804	1811	–
<b>City Centre</b> , Hope Street, Central Station	51	56	01	06		1711	1716	1721	1726	1731	1736	1742	1748	1754	1800	1806	1812	1819	–
Castle Street, Royal Infirmary	03	08	13	18		1723	1728	1733	1738	1743	1748	1754	1800	1806	1812	1818	1824	1830	–
Alexandra Park, Aitken Street	10	15	20	25		1730	1735	1740	1745	1750	1755	1801	1807	1813	1819	1825	1831	1837	–
Riddrie Library	–	21	–	31		1736	1741	–	1751	–	1801	1807	1813	–	–	1831	1837	1843	–
Craigend Shops	–	28	–	38		–	1748	–	1758	–	1808	–	1820	–	–	1838	–	1850	–
<b>Glasgow Fort</b>	–	35	–	45		–	1755	–	1805	–	1815	–	1826	–	–	1844	–	1856	–

### Saturdays (continued)

	Note																		
	Service Number	38E	38B	38	38C	38	38E	38	38B	PR	38	PR	38C	38	38B	38	PR	38C	38
<b>Newton Mearns</b> , Harvie Avenue		—	1751	—	—	1818	—	—	1848	—	—	—	1920	—	—	2005	—	—	—
Mearns Cross		—	1759	—	—	1826	—	—	1856	—	—	—	1927	—	—	2012	—	—	—
<b>Rouken Glen</b> , Nitshill Road		—	—	—	1819	—	—	1849	—	—	1915	—	—	1945	—	—	2018	—	—
<b>Eastwood Toll</b>		1759	1806	1814	1822	1833	1843	—	1903	1906	—	—	1934	—	2004	2019	—	—	2048
Woodfarm, Robslee Road		—	—	—	—	—	—	1852	—	—	1918	1919	—	1948	—	—	2021	—	—
Giffnock Station		1802	1809	1817	1826	1836	1846	1856	1906	1909	1922	1923	1937	1952	2007	2022	2025	—	2051
Shawlands Cross		1811	1818	1826	1835	1845	1855	1905	1915	1917	1931	1931	1946	2001	2016	2031	2033	—	2100
Eglington Toll		1818	1825	1833	1842	1852	1902	1912	1922	—	1937	—	1952	2007	2022	2037	—	—	2106
<b>City Centre</b> , Hope Street, Central Station		1826	1833	1841	1850	1900	1910	1920	1930	—	1945	—	2000	2015	2030	2045	—	2100	2114
Castle Street, Royal Infirmary		1837	1844	1852	1900	1910	1920	1930	1939	—	1954	—	2009	2024	2039	2054	—	2109	—
Alexandra Park, Aitken Street		1844	1851	1859	1907	1917	1927	1936	1945	—	2000	—	2015	2030	2045	2100	—	2115	—
Riddrie Library		—	—	1905	1913	1923	—	1942	—	—	2005	—	2020	2035	—	2105	—	2120	—
Craigend Shops		—	—	1912	—	1930	—	1949	—	—	2012	—	—	2042	—	2112	—	—	—
<b>Glasgow Fort</b>		—	—	1918	—	1936	—	1955	—	—	2018	—	—	2048	—	2118	—	—	—

Note: PR Journey starts/finishes on Pollokshaws Road at Regent Park Square



# Newton Mearns/Rouken Glen – City – Glasgow Fort

via Giffnock, Shawlands and Alexandra Parade

## Saturdays (continued)

	Note	Service Number												PR			
		38A	38B	38	38C	38A	38B	38	38C	38A	38B	38	38	38			
<b>Newton Mearns</b> , Harvie Avenue		2031	—	2105	—	2131	—	2205	—	2231	—	—	2313	—			
Mearns Cross		2038	—	2112	—	2138	—	2212	—	2238	—	—	2320	—			
<b>Eastwood Toll</b>		—	—	2119	—	—	—	2219	—	—	—	2324	2326	0001			
Woodfarm, Robslee Road		2048	—	—	—	2148	—	—	—	2248	—	—	—	—			
Giffnock Station		2052	—	2122	—	2152	—	2222	—	2252	—	2327	2329	0004			
Shawlands Cross		2101	—	2131	—	2201	—	2231	—	2301	—	2335	2337	0012			
Eglinton Toll		2107	—	2137	—	2207	—	2237	—	2307	—	—	2343	0018			
<b>City Centre</b> , Hope Street, Central Station		2115	2130	2145	2200	2215	2230	2245	2300	2315	2330	—	2350	0025			
Castle Street, Royal Infirmary		2124	2139	2154	2209	2224	2239	2254	2309	2324	2339	—	2359	0034			
Alexandra Park, Aitken Street		2130	2145	2200	2215	2230	2245	2300	2315	2330	2345	—	0005	0040			
Riddrie Library		2135	—	2205	2220	2235	—	2305	2320	2335	—	—	0010	0045			
Craigend Shops		2142	—	2212	—	2242	—	2312	—	2342	—	—	0017	0052			
<b>Glasgow Fort</b>		2148	—	2218	—	2248	—	2318	—	2348	—	—	0023	—			

Note: PR Journey starts/finishes on Pollokshaws Road at Regent Park Square





# Newton Mearns/Rouken Glen – City – Glasgow Fort

via Giffnock, Shawlands and Alexandra Parade

## Sundays

<i>Service Number</i>	38	38	38	38	38C	38	38C	38	38B	38	38E	38C	38	38B	38	38E	38C	38
<b>Newton Mearns</b> , Harvie Avenue	–	–	–	–	–	0748	–	0828	–	–	0912	–	–	0942	–	–	1010	–
Mearns Cross	–	–	–	–	–	0755	–	0835	–	–	0919	–	–	0949	–	–	1017	–
<b>Rouken Glen</b> , Nitshill Road	–	–	–	–	0728	–	–	–	–	0907	–	–	0937	–	1007	–	–	–
<b>Eastwood Toll</b>	–	–	0657	–	–	0802	–	0842	0857	–	0926	–	–	0956	–	–	1024	1037
Woodfarm, Robslee Road	–	–	–	–	0731	–	0826	–	–	0910	–	–	0940	–	1010	–	–	–
Giffnock Station	–	–	0700	–	0735	0805	0830	0845	0900	0914	0929	–	0944	0959	1014	–	1028	1040
Shawlands Cross	–	–	0708	–	0743	0813	0838	0853	0908	0923	0938	–	0953	1008	1023	–	1038	1050
Eglington Toll	–	–	0714	–	0749	0819	0844	0859	0914	0929	0944	–	0959	1015	1030	–	1045	1057
<b>City Centre</b> , Hope Street, Central Station	0602	0642	0722	0747	0757	0827	0852	0907	0922	0937	0952	1000	1007	1023	1038	1046	1053	1105
Castle Street, Royal Infirmary	0611	0651	0731	0756	0806	0836	0901	0916	0931	0946	1001	1009	1016	1033	1048	1056	1103	1115
Alexandra Park, Aitken Street	0617	0657	0737	0802	0812	0842	0907	0922	0937	0952	1007	1015	1022	1039	1054	1102	1109	1121
Riddrie Library	0622	0702	0742	0807	0817	0847	0912	0927	–	0957	–	1020	1027	–	1059	–	1114	1127
Craigend Shops	0629	0709	0749	0814	–	0854	–	0934	–	1004	–	–	1034	–	1106	–	–	1134
Garthamlock Terminus	0633	0713	0753	0818	–	–	–	–	–	–	–	–	–	–	–	–	–	–
<b>Glasgow Fort</b>	–	–	–	–	–	0900	–	0940	–	1010	–	–	1040	–	1113	–	–	1141

# 38

## Newton Mearns/Rouken Glen – City – Glasgow Fort via Giffnock, Shawlands and Alexandra Parade

### Sundays (continued)

<i>Service Number</i>	<b>38B</b>	<b>38</b>	<b>38E</b>	<b>38</b>	<b>38C</b>	<b>38</b>	<b>38B</b>	<b>38</b>	<b>38E</b>	<b>38</b>		<b>38C</b>	<b>38</b>	<b>38B</b>	<b>38</b>	<b>38E</b>	<b>38</b>
<b>Newton Mearns</b> , Harvie Avenue	–	1044	–	–	1115	–	–	1145	–	–	<b>then at these mins past each hour</b>	15	–	–	45	–	–
Mearns Cross	–	1051	–	–	1122	–	–	1152	–	–		22	–	–	52	–	–
<b>Rouken Glen</b> , Nitshill Road	1044	–	–	1116	–	–	1146	–	–	1216		–	–	46	–	–	16
<b>Eastwood Toll</b>	–	1059	1110	–	1130	1140	–	1200	1210	–		30	40	–	00	10	–
Woodfarm, Robslee Road	1047	–	–	1119	–	–	1149	–	–	1219		–	–	49	–	–	19
Giffnock Station	1052	1103	1114	1124	1134	1144	1154	1204	1214	1224		34	44	54	04	14	24
Shawlands Cross	1102	1113	1124	1134	1144	1154	1204	1214	1224	1234		44	54	04	14	24	34
Eglington Toll	1109	1120	1131	1141	1151	1201	1211	1221	1231	1241		51	01	11	21	31	41
<b>City Centre</b> , Hope Street, Central Station	1117	1128	1139	1149	1159	1209	1219	1229	1239	1249		59	09	19	29	39	49
Castle Street, Royal Infirmary	1128	1139	1150	1200	1210	1220	1230	1240	1250	1300		10	20	30	40	50	00
Alexandra Park, Aitken Street	1135	1146	1157	1207	1217	1227	1237	1247	1257	1307		17	27	37	47	57	07
Riddrie Library	–	1152	–	1213	1223	1233	–	1253	–	1313		23	33	–	53	–	13
Craigend Shops	–	1159	–	1220	–	1240	–	1300	–	1320		–	40	–	00	–	20
<b>Glasgow Fort</b>	–	1206	–	1227	–	1247	–	1307	–	1327		–	47	–	07	–	27



# Newton Mearns/Rouken Glen – City – Glasgow Fort

via Giffnock, Shawlands and Alexandra Parade

## Sundays (continued)

	Note													PR			PR		
	Service Number	38C	38	38B	38	38E	38	38C	38	38B	38	38E	38	38C	38	38	38	38B	38
<b>Newton Mearns</b> , Harvie Avenue		1615	—	—	1645	—	—	1717	—	—	1747	—	—	1820	—	—	—	1850	—
Mearns Cross		1622	—	—	1652	—	—	1724	—	—	1754	—	—	1827	—	—	—	1857	—
<b>Rouken Glen</b> , Nitshill Road		—	—	1646	—	—	1717	—	—	1748	—	1808	—	—	—	1845	—	—	—
<b>Eastwood Toll</b>		1630	1640	—	1700	1710	—	1731	—	—	1801	—	1823	1834	1838	—	1903	1904	1919
Woodfarm, Robslee Road		—	—	1649	—	—	1720	—	1740	1751	—	1811	—	—	—	1848	—	—	—
Giffnock Station		1634	1644	1654	1704	1714	1725	1735	1745	1755	1805	1815	1826	1837	1841	1852	1906	1907	1922
Shawlands Cross		1644	1654	1704	1714	1724	1734	1744	1754	1804	1814	1824	1835	1846	1850	1901	1915	1916	1931
Eglinton Toll		1651	1701	1711	1721	1731	1741	1751	1801	1811	1821	1831	1842	1852	—	1907	—	1922	1937
<b>City Centre</b> , Hope Street, Central Station		1659	1709	1719	1729	1739	1749	1759	1809	1819	1829	1839	1850	1900	—	1915	—	1930	1945
Castle Street, Royal Infirmary		1710	1720	1730	1740	1750	1759	1809	1819	1829	1839	1849	1859	1909	—	1924	—	1939	1954
Alexandra Park, Aitken Street		1717	1727	1737	1747	1757	1805	1815	1825	1835	1845	1855	1905	1915	—	1930	—	1945	2000
Riddrie Library		1723	1733	—	1752	—	1810	1820	1830	—	1850	—	1910	1920	—	1935	—	—	2005
Craigend Shops		—	1740	—	1759	—	1817	—	1837	—	1857	—	1917	—	—	1942	—	—	2012
<b>Glasgow Fort</b>		—	1747	—	1806	—	1824	—	1843	—	1903	—	1923	—	—	1948	—	—	2018

Note: PR Journey starts/finishes on Pollokshaws Road at Regent Park Square



# Newton Mearns/Rouken Glen – City – Glasgow Fort








via Giffnock, Shawlands and Alexandra Parade

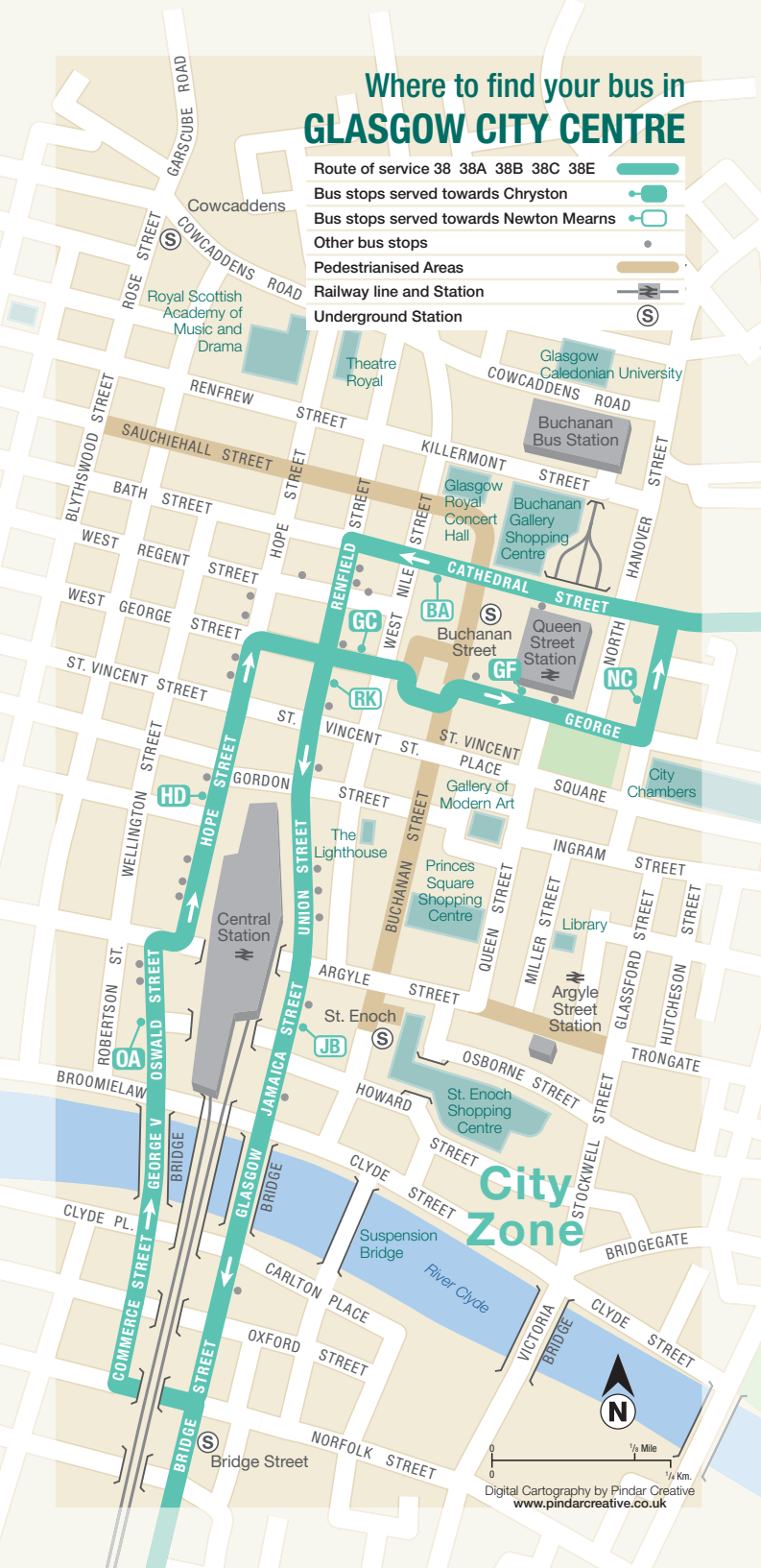
## Sundays (continued)

	Note																	PR	PR
	Service Number	38C	38	38B	38	38C	38A	38B	38	38C	38A	38B	38	38C	38A	38B	38	38	38
<b>Newton Mearns</b> , Harvie Avenue		1920	—	—	2005	—	2031	—	2105	—	2131	—	2205	—	2231	—	2305	—	—
Mearns Cross		1927	—	—	2012	—	2038	—	2112	—	2138	—	2212	—	2238	—	2312	—	—
<b>Eastwood Toll</b>		1934	—	—	2019	—	—	—	2119	—	—	—	2219	—	—	—	2319	2324	2356
Woodfarm, Robslee Road		—	1948	—	—	—	2048	—	—	—	2148	—	—	—	2248	—	—	—	—
Giffnock Station		1937	1952	—	2022	—	2052	—	2122	—	2152	—	2222	—	2252	—	2322	2327	2359
Shawlands Cross		1946	2001	—	2031	—	2101	—	2131	—	2201	—	2231	—	2301	—	2331	2335	0007
Eglinton Toll		1952	2007	—	2037	—	2107	—	2137	—	2207	—	2237	—	2307	—	2337	—	—
<b>City Centre</b> , Hope Street, Central Station		2000	2015	2030	2045	2100	2115	2130	2145	2200	2215	2230	2245	2300	2315	2330	2345	—	—
Castle Street, Royal Infirmary		2009	2024	2039	2054	2109	2124	2139	2154	2209	2224	2239	2254	2309	2324	2339	2354	—	—
Alexandra Park, Aitken Street		2015	2030	2045	2100	2115	2130	2145	2200	2215	2230	2245	2300	2315	2330	2345	2400	—	—
Riddrie Library		2020	2035	—	2105	2120	2135	—	2205	2220	2235	—	2305	2320	2335	—	0005	—	—
Craigend Shops		—	2042	—	2112	—	2142	—	2212	—	2242	—	2312	—	2342	—	0012	—	—
<b>Glasgow Fort</b>		—	2048	—	2118	—	2148	—	2218	—	2248	—	2318	—	2348	—	0018	—	—

Note: PR Journey starts/finishes on Pollokshaws Road at Regent Park Square

# Where to find your bus in GLASGOW CITY CENTRE

- Route of service 38 38A 38B 38C 38E 
- Bus stops served towards Chryston 
- Bus stops served towards Newton Mearns 
- Other bus stops 
- Pedestrianised Areas 
- Railway line and Station 
- Underground Station 



City Zone

38

38A

38B

38C

38E

# Route Map



Route of Service 38,38A,38B,38C,38E

Terminus Point

38

### Mondays to Fridays

	Note	PR	PR		PR	PR	PR			PR	PR		PR		PR			
	Service Number	38	38B	38	38	38	38	38E	38	38	38B	38	38	38	38E	38	38	38
<b>Glasgow Fort</b>		—	—	—	0509	—	—	—	—	0544	—	—	—	—	0604	—	—	—
Garthamlock Terminus		—	—	—	—	—	—	—	—	—	—	—	—	—	—	—	—	0620
Craigend Shops		—	—	—	0515	—	—	—	—	0550	—	—	—	—	0610	—	—	0624
Riddrie Library		—	—	—	0522	—	—	—	—	0557	—	—	—	—	0617	—	—	0631
Alexandra Park, Aitken Street		—	0512	—	0527	—	—	—	0552	0602	—	—	0612	—	0622	—	0632	0637
Castle Street, Royal Infirmary		—	0518	—	0533	—	—	—	0558	0609	—	—	0619	—	0629	—	0639	0644
<b>City Centre</b> , Jamaica Street, Central Station		—	0527	—	0542	—	—	—	0607	0619	—	—	0629	—	0639	—	0649	0654
Eglinton Toll		—	—	—	0548	—	—	—	0613	0625	—	—	0635	—	0645	—	0655	0700
Shawlands Cross		0532	—	0552	0554	0559	0609	0614	0619	0631	0632	0633	0641	0648	0651	0658	0701	0706
Giffnock Station		0540	—	0600	0602	0607	0617	0622	0627	0640	0641	0642	0650	0657	0700	0707	0710	0715
Woodfarm, Robslee Road		—	—	—	—	—	—	0625	—	—	0644	—	—	—	—	0710	—	—
<b>Eastwood Toll</b>		0543	—	0603	0605	0610	0620	—	0630	0643	—	0645	0653	0700	0703	—	0713	0718
<b>Rouken Glen</b> , Nitshill Road		—	—	—	—	—	—	0628	—	—	0647	—	—	—	—	0713	—	—
Mearns Cross		—	—	—	—	0618	—	—	0638	0651	—	—	—	—	0711	—	—	0726
<b>Newton Mearns</b> , Harvie Avenue		—	—	—	—	0626	—	—	0646	0659	—	—	—	—	0719	—	—	0734

Note: **PR** Journey starts/finishes on Pollokshaws Road at Regent Park Square

## Glasgow Fort – City – Rouken Glen/Newton Mearns via Alexandra Parade, Shawlands and Giffnock

### Mondays to Fridays (continued)

<i>Service Number</i>	38	38	38A	38	38	38C	38	38	38A	38	38	38E	38	38B	38	38C	38	38E
<b>Glasgow Fort</b>	0627	–	–	–	0646	–	–	–	0705	–	0716	–	–	–	0734	–	0743	–
Garthamlock Terminus	–	–	0639	–	–	–	0658	–	–	–	–	–	0728	–	–	–	–	–
Craigend Shops	0634	–	0644	–	0653	–	0703	–	0713	–	0723	–	0733	–	0742	–	0751	–
Riddrie Library	0641	–	0651	–	0700	0705	0710	–	0720	0725	0730	–	0740	–	0749	0754	0759	–
Alexandra Park, Aitken Street	0647	0652	0657	0702	0707	0712	0717	0722	0727	0732	0737	0742	0747	0752	0757	0802	0807	0812
Castle Street, Royal Infirmary	0654	0659	0704	0709	0714	0719	0725	0730	0735	0740	0745	0750	0755	0800	0805	0811	0816	0821
<b>City Centre, Jamaica Street, Central Station</b>	0704	0709	0714	0719	0724	0729	0735	0740	0745	0751	0756	0801	0807	0812	0818	0824	0829	0834
Eglington Toll	0710	0715	0720	0725	0730	0735	0742	0747	0752	0758	0803	0808	0814	0819	0825	0831	0836	0841
Shawlands Cross	0717	0722	0727	0732	0737	0742	0749	0754	0759	0805	0810	0815	0821	0827	0833	0839	0844	0849
Giffnock Station	0726	0731	0736	0741	0746	0751	0758	0803	0808	0815	0820	0825	0831	0837	0843	0849	0854	0859
Woodfarm, Robslee Road	–	–	0739	–	–	0754	–	–	0811	–	–	0829	–	0841	–	0853	–	0903
<b>Eastwood Toll</b>	0729	0734	0742	0744	0749	–	0801	0806	–	0818	0823	–	0834	–	0846	–	0857	–
<b>Rouken Glen, Nitshill Road</b>	–	–	–	–	–	0758	–	–	0814	–	–	0833	–	0845	–	0857	–	0907
Mearns Cross	0737	–	–	0752	–	–	0809	–	–	0826	–	–	0842	–	–	–	0905	–
<b>Newton Mearns, Harvie Avenue</b>	0746	–	–	0801	–	–	0819	–	–	0836	–	–	0852	–	–	–	0915	–



## Glasgow Fort – City – Rouken Glen/Newton Mearns via Alexandra Parade, Shawlands and Giffnock

### Mondays to Fridays (continued)

	<i>Service Number</i>	38	38B	38	38C	38	38E	38	38B	38	38C	38	38E	38	38B	38	38C	38	38E
<b>Glasgow Fort</b>		–	–	0803	–	–	–	0822	–	0832	–	0842	–	0852	–	0903	–	0914	–
Garthamlock Terminus	0755	–	–	–	0815	–	–	–	–	–	–	–	–	–	–	–	–	–	–
Craigend Shops	0801	–	0811	–	0821	–	0831	–	0841	–	0851	–	0902	–	0913	–	0924	–	–
Riddrie Library	0809	–	0819	0824	0829	–	0839	–	0849	0854	0859	–	0910	–	0921	0927	0932	–	–
Alexandra Park, Aitken Street	0817	0822	0827	0832	0837	0842	0847	0852	0857	0902	0907	0912	0917	0922	0928	0933	0938	0943	–
Castle Street, Royal Infirmary	0826	0831	0836	0841	0846	0851	0856	0901	0906	0911	0916	0921	0926	0931	0936	0941	0946	0951	–
<b>City Centre, Jamaica Street, Central Station</b>	0839	0844	0849	0854	0859	0904	0909	0914	0919	0924	0928	0933	0938	0943	0948	0953	0958	1003	–
Eglington Toll	0846	0851	0856	0901	0906	0911	0916	0921	0926	0931	0935	0940	0945	0950	0955	1000	1005	1010	–
Shawlands Cross	0854	0859	0904	0909	0914	0919	0924	0929	0934	0939	0943	0948	0953	0958	1003	1008	1013	1018	–
Giffnock Station	0904	0909	0914	0919	0924	0929	0934	0939	0944	0949	0953	0958	1003	1008	1013	1018	1023	1028	–
Woodfarm, Robslee Road	–	0913	–	0923	–	0933	–	0943	–	0953	–	1002	–	1012	–	1022	–	1032	–
<b>Eastwood Toll</b>	0907	–	0917	–	0927	–	0937	–	0947	–	0956	–	1006	–	1016	–	1026	–	–
<b>Rouken Glen, Nitshill Road</b>	–	0917	–	0927	–	0937	–	0947	–	0957	–	1006	–	1016	–	1026	–	1036	–
Mearns Cross	–	–	0925	–	–	–	0945	–	–	–	1004	–	–	–	1024	–	–	–	–
<b>Newton Mearns, Harvie Avenue</b>	–	–	0935	–	–	–	0955	–	–	–	1014	–	–	–	1034	–	–	–	–

## Glasgow Fort – City – Rouken Glen/Newton Mearns via Alexandra Parade, Shawlands and Giffnock

### Mondays to Fridays (continued)

<i>Service Number</i>	38	38B	38	38C	38	38E	38	38B	38		38C	38	38E	38	38B	38	38C	38
<b>Glasgow Fort</b>	0924	–	0934	–	0944	–	0954	–	1004	<b>then at these mins past each hour</b>	–	14	–	24	–	34	–	44
Craigend Shops	0934	–	0944	–	0954	–	1004	–	1014		–	24	–	34	–	44	–	54
Riddrie Library	0942	–	0952	0957	1002	–	1012	–	1022		27	32	–	42	–	52	57	02
Alexandra Park, Aitken Street	0948	0953	0958	1003	1008	1013	1018	1023	1028		33	38	43	48	53	58	03	08
Castle Street, Royal Infirmary	0956	1001	1006	1011	1016	1021	1026	1031	1036		41	46	51	56	01	06	11	16
<b>City Centre, Jamaica Street, Central Station</b>	1008	1013	1018	1023	1028	1033	1038	1043	1048		53	58	03	08	13	18	23	28
Eglington Toll	1015	1020	1025	1030	1035	1040	1045	1050	1055		00	05	10	15	20	25	30	35
Shawlands Cross	1023	1028	1033	1038	1043	1048	1053	1058	1103		08	13	18	23	28	33	38	43
Giffnock Station	1033	1038	1043	1048	1053	1058	1103	1108	1113		18	23	28	33	38	43	48	53
Woodfarm, Robslee Road	–	1042	–	1052	–	1102	–	1112	–		22	–	32	–	42	–	52	–
<b>Eastwood Toll</b>	1036	–	1046	–	1056	–	1106	–	1116		–	26	–	36	–	46	–	56
<b>Rouken Glen, Nitshill Road</b>	–	1046	–	1056	–	1106	–	1116	–		26	–	36	–	46	–	56	–
Mearns Cross	1044	–	–	–	1104	–	–	–	1124		–	–	–	44	–	–	–	04
<b>Newton Mearns, Harvie Avenue</b>	1054	–	–	–	1114	–	–	–	1134		–	–	–	54	–	–	–	14

## Glasgow Fort – City – Rouken Glen/Newton Mearns via Alexandra Parade, Shawlands and Giffnock

### Mondays to Fridays (continued)

<i>Service Number</i>	38E	38	38B	38		38C	38	38E	38	38B	38	38	38A	38	38A	38	38A	38
<b>Glasgow Fort</b>	–	54	–	04	<b>until</b>	–	1514	–	1524	–	1534	–	1544	–	1554	–	1604	–
Craigend Shops	–	04	–	14		–	1524	–	1534	–	1544	–	1553	–	1603	–	1613	–
Riddrie Library	–	12	–	22		1527	1532	–	1542	–	1552	1557	1601	–	1611	–	1621	1626
Alexandra Park, Aitken Street	13	18	23	28		1533	1538	1543	1548	1553	1558	1603	1607	1612	1617	1622	1627	1632
Castle Street, Royal Infirmary	21	26	31	36		1541	1546	1551	1556	1601	1606	1611	1615	1620	1625	1630	1635	1640
<b>City Centre, Jamaica Street, Central Station</b>	33	38	43	48		1553	1558	1603	1608	1614	1619	1624	1629	1634	1639	1644	1649	1654
Eglington Toll	40	45	50	55		1600	1605	1610	1615	1621	1626	1632	1637	1642	1647	1652	1657	1702
Shawlands Cross	48	53	58	03		1608	1614	1619	1624	1630	1635	1641	1646	1651	1656	1701	1706	1711
Giffnock Station	58	03	08	13		1618	1624	1629	1635	1641	1646	1653	1658	1703	1708	1713	1718	1723
Woodfarm, Robslee Road	02	–	12	–		1622	–	1633	–	1645	–	–	1702	–	1712	–	1722	–
<b>Eastwood Toll</b>	–	06	–	16		–	1627	–	1638	–	1649	1656	–	1706	–	1716	–	1726
<b>Rouken Glen, Nitshill Road</b>	06	–	16	–		1626	–	1637	–	1650	–	–	1707	–	–	–	1727	–
Mearns Cross	–	–	–	24		–	–	–	1646	–	–	1704	–	–	–	1724	–	–
<b>Newton Mearns, Harvie Avenue</b>	–	–	–	34		–	–	–	1656	–	–	1714	–	–	–	1734	–	–

# Glasgow Fort – City – Rouken Glen/Newton Mearns

via Alexandra Parade, Shawlands and Giffnock

## Mondays to Fridays (continued)

<i>Service Number</i>	38A	38	38A	38	38A	38	38	38E	38	38	38	38C	38E	38	38B	38	38E	38
<b>Glasgow Fort</b>	1614	–	1624	–	1634	–	1644	–	1656	–	1710	–	–	1724	–	1747	–	–
Craigend Shops	1623	–	1633	–	1643	–	1653	–	1705	–	1719	–	–	1733	–	1755	–	–
Riddrie Library	1631	–	1641	–	1651	1656	1701	–	1713	–	1727	1735	–	1741	–	1803	–	1813
Alexandra Park, Aitken Street	1637	1642	1647	1652	1657	1702	1707	1713	1719	1725	1733	1741	1744	1747	1759	1809	1814	1819
Castle Street, Royal Infirmary	1645	1650	1655	1700	1705	1710	1715	1721	1727	1733	1741	1749	1752	1755	1806	1816	1821	1826
<b>City Centre, Jamaica Street, Central Station</b>	1659	1704	1709	1714	1719	1724	1729	1735	1741	1747	1754	1802	1805	1808	1818	1828	1831	1838
Eglington Toll	1707	1712	1717	1722	1727	1732	1737	1743	1749	1755	1802	1809	–	1815	1825	1835	–	1845
Shawlands Cross	1716	1721	1726	1731	1736	1741	1746	1752	1757	1803	1810	1817	–	1823	1832	1842	–	1852
Giffnock Station	1728	1733	1738	1743	1748	1753	1758	1803	1808	1813	1820	1827	–	1833	1841	1851	–	1901
Woodfarm, Robslee Road	1732	–	1742	–	1752	–	–	1807	–	–	–	1831	–	–	1845	–	–	–
<b>Eastwood Toll</b>	–	1736	–	1746	–	1756	1801	–	1811	1816	1824	–	–	1836	–	1854	–	1904
<b>Rouken Glen, Nitshill Road</b>	1737	–	–	–	1757	–	–	1811	–	–	–	1835	–	–	1848	–	–	–
Mearns Cross	–	1744	–	1754	–	1804	–	–	–	1824	–	–	–	1844	–	1901	–	–
<b>Newton Mearns, Harvie Avenue</b>	–	1754	–	1804	–	1814	–	–	–	1834	–	–	–	1853	–	1909	–	–

# Glasgow Fort – City – Rouken Glen/Newton Mearns

via Alexandra Parade, Shawlands and Giffnock

## Mondays to Fridays (continued)

<i>Service Number</i>	38A	38E	38	38	38C	38	38	38E	38A	38	38A	38C	38E	38	38B	38A	38C	38
<b>Glasgow Fort</b>	1809	–	–	1829	–	1845	–	–	1912	–	1943	–	–	2004	–	2034	–	2104
Craigend Shops	1817	–	–	1838	–	1853	–	–	1919	–	1950	–	–	2010	–	2040	–	2110
Riddrie Library	1825	–	–	1845	1855	1900	–	–	1926	–	1957	2002	–	2017	–	2047	2102	2117
Alexandra Park, Aitken Street	1831	1836	1841	1851	1901	1906	1916	1923	1931	1947	2002	2007	2012	2022	2037	2052	2107	2122
Castle Street, Royal Infirmary	1838	1843	1848	1858	1908	1913	1923	1930	1938	1954	2009	2014	2019	2029	2044	2059	2114	2129
<b>City Centre, Jamaica Street, Central Station</b>	1848	1852	1858	1908	1918	1922	1933	1939	1948	2003	2018	2023	2028	2038	2053	2108	2123	2138
Eglington Toll	1855	–	1905	1915	1925	–	1939	–	1954	2009	2024	–	–	2044	–	2114	–	2144
Shawlands Cross	1902	–	1912	1922	1932	–	1945	–	2000	2015	2030	–	–	2050	–	2120	–	2150
Giffnock Station	1911	–	1921	1931	1941	–	1954	–	2009	2024	2039	–	–	2059	–	2129	–	2159
Woodfarm, Robslee Road	1915	–	–	–	1945	–	–	–	2013	–	2043	–	–	–	–	2132	–	–
<b>Eastwood Toll</b>	–	–	1924	1934	–	–	1957	–	–	2027	–	–	–	2102	–	–	–	2202
<b>Rouken Glen, Nitshill Road</b>	1918	–	–	–	1948	–	–	–	2016	–	2046	–	–	–	–	–	–	–
Mearns Cross	–	–	1931	–	–	–	2004	–	–	2034	–	–	–	2109	–	2142	–	2209
<b>Newton Mearns, Harvie Avenue</b>	–	–	1939	–	–	–	2012	–	–	2042	–	–	–	2117	–	2150	–	2217



# Glasgow Fort – City – Rouken Glen/Newton Mearns

via Alexandra Parade, Shawlands and Giffnock

## Mondays to Fridays (continued)

<i>Service Number</i>	<b>38B</b>	<b>38A</b>	<b>38C</b>	<b>38</b>	<b>38B</b>	<b>38A</b>	<b>38C</b>	<b>38</b>	<b>38A</b>
<b>Glasgow Fort</b>	–	2134	–	2204	–	2234	–	2304	2334
Craigend Shops	–	2140	–	2210	–	2240	–	2310	2340
Riddrie Library	–	2147	2202	2217	–	2247	2302	2317	2347
Alexandra Park, Aitken Street	2137	2152	2207	2222	2237	2252	2307	2322	2352
Castle Street, Royal Infirmary	2144	2159	2214	2229	2244	2259	2314	2329	2359
<b>City Centre, Jamaica Street, Central Station</b>	2153	2208	2223	2238	2253	2308	2323	2338	0008
Eglington Toll	–	2214	–	2244	–	2314	–	2344	0014
Shawlands Cross	–	2220	–	2250	–	2320	–	2350	0020
Giffnock Station	–	2229	–	2259	–	2329	–	2358	0029
Woodfarm, Robslee Road	–	2232	–	–	–	2332	–	–	0032
<b>Eastwood Toll</b>	–	–	–	2302	–	–	–	2400	–
Mearns Cross	–	2242	–	2309	–	2342	–	0007	0042
<b>Newton Mearns, Harvie Avenue</b>	–	2250	–	2317	–	2350	–	0015	0050



# Glasgow Fort – City – Rouken Glen/Newton Mearns

via Alexandra Parade, Shawlands and Giffnock

## Saturdays

<i>Note</i>	<b>PR</b>	<b>PR</b>	<b>PR</b>															
<i>Service Number</i>	<b>38</b>	<b>38</b>	<b>38</b>	<b>38</b>	<b>38</b>	<b>38</b>	<b>PR</b>	<b>38</b>	<b>38</b>	<b>38</b>	<b>38B</b>	<b>38</b>	<b>38</b>	<b>38</b>	<b>38B</b>	<b>38A</b>	<b>38</b>	<b>38E</b>
<b>Glasgow Fort</b>	—	—	—	0557	—	0627	—	—	—	0651	—	0703	—	0718	—	0733	—	—
Craigend Shops	—	—	—	0603	—	0633	—	—	—	0658	—	0711	—	0726	—	0741	—	—
Riddrie Library	—	—	—	0610	0625	0640	—	0655	—	0705	—	0718	0725	0733	—	0748	0755	—
Alexandra Park, Aitken Street	—	—	—	0615	0630	0645	—	0700	0705	0710	0716	0723	0730	0738	0746	0753	0800	0805
Castle Street, Royal Infirmary	—	—	—	0621	0636	0651	—	0706	0711	0716	0722	0730	0737	0745	0753	0800	0807	0812
<b>City Centre</b> , Jamaica Street, Central Station	—	—	—	0630	0645	0700	—	0715	0720	0725	0731	0739	0746	0754	0802	0809	0816	0822
Eglington Toll	—	—	—	0636	0651	0706	—	0721	0726	—	0737	0745	0752	0800	—	0815	0822	—
Shawlands Cross	0531	0601	0631	0642	0657	0712	0721	0727	0732	—	0743	0751	0758	0806	—	0821	0828	—
Giffnock Station	0539	0609	0639	0650	0705	0720	0729	0735	0740	—	0752	0800	0807	0815	—	0830	0837	—
Woodfarm, Robslee Road	—	—	—	—	—	—	0733	—	—	—	0756	—	—	—	—	0834	—	—
<b>Eastwood Toll</b>	0542	0612	0642	0653	0708	0723	—	0738	0743	—	—	0803	0810	0818	—	—	0840	—
<b>Rouken Glen</b> , Nitshill Road	—	—	—	—	—	—	0736	—	—	—	0759	—	—	—	—	0837	—	—
Mearns Cross	—	—	—	0700	—	0730	—	—	—	—	—	0810	—	0826	—	—	0848	—
<b>Newton Mearns</b> , Harvie Avenue	—	—	—	0708	—	0738	—	—	—	—	—	0819	—	0835	—	—	0857	—

Note: **PR** Journey starts/finishes on Pollokshaws Road at Regent Park Square



# Glasgow Fort – City – Rouken Glen/Newton Mearns

via Alexandra Parade, Shawlands and Giffnock

## Saturdays (continued)

	Note														PR				PR
	Service Number	38A	38	38	38	38	38B	38A	38	38	38A	38	38A	38	38	38	38	38A	38
<b>Glasgow Fort</b>		0750	—	0803	—	0817	—	0832	—	—	0850	—	0901	—	—	0915	—	0927	—
Craigend Shops		0758	—	0811	—	0825	—	0840	—	—	0858	—	0909	—	—	0923	—	0935	—
Riddrie Library		0805	—	0818	0825	0832	—	0847	0854	—	0905	—	0916	0924	—	0930	—	0942	—
Alexandra Park, Aitken Street		0810	0816	0823	0830	0838	0846	0853	0900	0905	0911	0916	0922	0930	—	0936	0942	0948	—
Castle Street, Royal Infirmary		0817	0823	0830	0837	0845	0853	0900	0907	0912	0918	0923	0929	0937	—	0943	0949	0955	—
<b>City Centre</b> , Jamaica Street, Central Station		0827	0833	0840	0847	0855	0903	0910	0917	0923	0929	0934	0940	0948	—	0954	1000	1006	—
Eglington Toll		0833	0839	—	0853	0901	—	0916	0923	0929	0935	0940	0946	0954	—	1000	1006	1012	—
Shawlands Cross		0840	0846	—	0900	0908	—	0923	0930	0936	0942	0947	0953	1001	0958	1007	1013	1019	1017
Giffnock Station		0849	0855	—	0909	0917	—	0933	0940	0946	0952	0957	1003	1011	1008	1017	1023	1029	1027
Woodfarm, Robslee Road		0853	—	—	—	—	—	0937	—	—	0956	—	1007	—	—	—	—	1033	—
<b>Eastwood Toll</b>		0856	0858	—	0913	0920	—	—	0943	0949	—	1000	—	1015	1011	1020	1026	—	1030
<b>Rouken Glen</b> , Nitshill Road		—	—	—	—	—	—	—	—	—	1000	—	1011	—	—	—	—	1037	—
Mearns Cross		—	0906	—	—	0928	—	—	0951	—	—	1008	—	—	—	1028	—	—	—
<b>Newton Mearns</b> , Harvie Avenue		—	0915	—	—	0937	—	—	1000	—	—	1017	—	—	—	1037	—	—	—

Note: PR Journey starts/finishes on Pollokshaws Road at Regent Park Square



### Saturdays (continued)

	Note																		
	Service Number	38	38	38A	38	PR	38	38B	38	38C	38	38	38E	38	38B	38	38C	38	38E
<b>Glasgow Fort</b>		—	—	0942	—	—	—	—	1002	—	—	—	—	1022	—	1032	—	1042	—
Garthamlock Terminus		—	—	—	—	—	0956	—	—	—	—	1016	—	—	—	—	—	—	—
Craigend Shops		—	—	0952	—	—	1002	—	1012	—	—	1022	—	1032	—	1042	—	1052	—
Riddrie Library		—	0954	1000	—	—	1010	—	1020	1025	—	1030	—	1040	—	1050	1055	1100	—
Alexandra Park, Aitken Street		0954	1000	1006	1011	—	1016	1021	1026	1031	—	1036	1041	1046	1051	1056	1101	1106	1111
Castle Street, Royal Infirmary		1001	1007	1013	1019	—	1024	1029	1034	1039	—	1044	1049	1054	1059	1104	1109	1114	1119
<b>City Centre</b> , Jamaica Street, Central Station		1012	1018	1024	1030	—	1036	1041	1046	1051	—	1056	1101	1106	1111	1116	1121	1126	1131
Eglinton Toll		1018	1024	1030	1036	—	1042	1048	1053	1058	—	1103	1108	1113	1118	1123	1128	1133	1138
Shawlands Cross		1025	1031	1037	1044	1040	1050	1056	1101	1106	1059	1111	1116	1121	1126	1131	1136	1141	1146
Giffnock Station		1035	1041	1047	1054	1050	1100	1106	1111	1116	1109	1121	1126	1131	1136	1141	1146	1151	1156
Woodfarm, Robslee Road		—	—	1051	—	—	—	1110	—	1120	—	—	1130	—	1140	—	1150	—	1200
<b>Eastwood Toll</b>		1038	1044	—	1057	1053	1103	—	1114	—	1112	1124	—	1134	—	1144	—	1154	—
<b>Rouken Glen</b> , Nitshill Road		—	—	1055	—	—	—	1114	—	1124	—	—	1134	—	1144	—	1154	—	1204
Mearns Cross		1046	—	—	1105	—	—	—	1122	—	—	—	—	1142	—	—	—	1202	—
<b>Newton Mearns</b> , Harvie Avenue		1055	—	—	1115	—	—	—	1132	—	—	—	—	1152	—	—	—	1212	—

Note: **PR** Journey starts/finishes on Pollokshaws Road at Regent Park Square



# Glasgow Fort – City – Rouken Glen/Newton Mearns

via Alexandra Parade, Shawlands and Giffnock

## Saturdays (continued)

<i>Service Number</i>	<b>38</b>	<b>38B</b>		<b>38</b>	<b>38C</b>	<b>38</b>	<b>38E</b>	<b>38</b>	<b>38B</b>	<b>38</b>	<b>38C</b>	<b>38</b>	<b>38E</b>	<b>38</b>	<b>38B</b>		<b>38</b>	<b>38C</b>
<b>Glasgow Fort</b>	1052	–	<b>then at these mins past each hour</b>	02	–	12	–	22	–	32	–	42	–	52	–	<b>until</b>	1602	–
Craigend Shops	1102	–		12	–	22	–	32	–	42	–	52	–	02	–		1612	–
Riddrie Library	1110	–		20	25	30	–	40	–	50	55	00	–	10	–		1620	1625
Alexandra Park, Aitken Street	1116	1121		26	31	36	41	46	51	56	01	06	11	16	21		1626	1631
Castle Street, Royal Infirmary	1124	1129		34	39	44	49	54	59	04	09	14	19	24	29		1634	1639
<b>City Centre, Jamaica Street, Central Station</b>	1136	1141		46	51	56	01	06	11	16	21	26	31	36	41		1646	1651
Eglington Toll	1143	1148		53	58	03	08	13	18	23	28	33	38	43	48		1653	1658
Shawlands Cross	1151	1156		01	06	11	16	21	26	31	36	41	46	51	56		1701	1706
Giffnock Station	1201	1206		11	16	21	26	31	36	41	46	51	56	01	06		1711	1716
Woodfarm, Robslee Road	–	1210		–	20	–	30	–	40	–	50	–	00	–	10		–	1720
<b>Eastwood Toll</b>	1204	–		14	–	24	–	34	–	44	–	54	–	04	–		1714	–
<b>Rouken Glen, Nitshill Road</b>	–	1214		–	24	–	34	–	44	–	54	–	04	–	14		–	–
Mearns Cross	–	–		22	–	–	–	42	–	–	–	02	–	–	–		1722	–
<b>Newton Mearns, Harvie Avenue</b>	–	–	32	–	–	–	52	–	–	–	12	–	–	–	1732	–		



# Glasgow Fort – City – Rouken Glen/Newton Mearns

via Alexandra Parade, Shawlands and Giffnock

## Saturdays (continued)

<i>Service Number</i>	38	38E	38	38B	38	38C	38	38E	38	38E	38	38A	38	38	38E	38B	38	38
<b>Glasgow Fort</b>	1612	–	1622	–	1632	–	1642	–	1656	–	–	1711	–	1729	–	–	1749	–
Craigend Shops	1622	–	1632	–	1642	–	1652	–	1705	–	–	1720	–	1738	–	–	1758	–
Riddrie Library	1630	–	1640	–	1650	1655	1700	–	1712	–	–	1727	1735	1745	–	–	1805	1815
Alexandra Park, Aitken Street	1636	1641	1646	1651	1656	1701	1706	1712	1718	1723	1726	1733	1741	1751	1756	1801	1811	1821
Castle Street, Royal Infirmary	1644	1649	1654	1659	1704	1709	1714	1720	1726	1730	1733	1740	1748	1758	1803	1808	1818	1828
<b>City Centre, Jamaica Street, Central Station</b>	1656	1701	1706	1711	1716	1721	1726	1732	1738	1741	1745	1752	1800	1808	1813	1818	1828	1838
Eglinton Toll	1703	1708	1713	1718	1723	1728	1733	1739	1745	–	1752	1759	1807	1815	–	1825	1835	1845
Shawlands Cross	1711	1716	1721	1726	1731	1736	1741	1747	1753	–	1800	1807	1815	1822	–	1832	1842	1852
Giffnock Station	1721	1726	1731	1736	1741	1746	1751	1757	1803	–	1810	1817	1824	1831	–	1841	1851	1901
Woodfarm, Robslee Road	–	1730	–	1740	–	1750	–	1801	–	–	–	1821	–	–	–	1845	–	–
<b>Eastwood Toll</b>	1724	–	1734	–	1744	–	1754	–	1806	–	1813	–	1827	1834	–	–	1854	1904
<b>Rouken Glen, Nitshill Road</b>	–	1734	–	1744	–	–	–	1805	–	–	–	1824	–	–	–	1848	–	–
Mearns Cross	–	–	1742	–	1752	–	1802	–	–	–	1821	–	–	1842	–	–	1901	–
<b>Newton Mearns, Harvie Avenue</b>	–	–	1752	–	1802	–	1812	–	–	–	1830	–	–	1851	–	–	1909	–

### Saturdays (continued)

<i>Service Number</i>	38E	38A	38	38A	38E	38	38	38	38	38E	38A	38	38A	38C	38E	38	38B	38A	38C
<b>Glasgow Fort</b>	–	1809	–	1829	–	–	1849	–	–	1912	–	1943	–	–	2004	–	2034	–	
Craigend Shops	–	1818	–	1838	–	–	1858	–	–	1919	–	1950	–	–	2010	–	2040	–	
Riddrie Library	–	1825	–	1845	–	1855	1905	–	–	1926	–	1957	2002	–	2017	–	2047	2102	
Alexandra Park, Aitken Street	1826	1831	1841	1851	1856	1901	1911	1916	1923	1931	1947	2002	2007	2012	2022	2037	2052	2107	
Castle Street, Royal Infirmary	1833	1838	1848	1858	1903	1908	1918	1923	1930	1938	1954	2009	2014	2019	2029	2044	2059	2114	
<b>City Centre, Jamaica Street, Central Station</b>	1843	1848	1858	1908	1913	1918	1928	1933	1939	1948	2003	2018	2023	2028	2038	2053	2108	2123	
Eglington Toll	–	1855	1905	1915	–	1925	–	1939	–	1954	2009	2024	–	–	2044	–	2114	–	
Shawlands Cross	–	1902	1912	1922	–	1932	–	1945	–	2000	2015	2030	–	–	2050	–	2120	–	
Giffnock Station	–	1911	1921	1931	–	1941	–	1954	–	2009	2024	2039	–	–	2059	–	2129	–	
Woodfarm, Robslee Road	–	1915	–	1935	–	–	–	–	–	2013	–	2043	–	–	–	–	2132	–	
<b>Eastwood Toll</b>	–	–	1924	–	–	1944	–	1957	–	–	2027	2046	–	–	2102	–	–	–	
<b>Rouken Glen, Nitshill Road</b>	–	–	–	1938	–	–	–	–	–	2016	–	–	–	–	–	–	–	–	
Mearns Cross	–	–	1931	–	–	–	–	2004	–	–	2034	–	–	–	2109	–	2142	–	
<b>Newton Mearns, Harvie Avenue</b>	–	–	1939	–	–	–	–	2012	–	–	2042	–	–	–	2117	–	2150	–	



# Glasgow Fort – City – Rouken Glen/Newton Mearns

via Alexandra Parade, Shawlands and Giffnock

## Saturdays (continued)

<i>Service Number</i>	<b>38</b>	<b>38B</b>	<b>38A</b>	<b>38C</b>	<b>38</b>	<b>38B</b>	<b>38A</b>	<b>38C</b>	<b>38</b>	<b>38A</b>							
<b>Glasgow Fort</b>	2104	–	2134	–	2204	–	2234	–	2304	2334							
Craigend Shops	2110	–	2140	–	2210	–	2240	–	2310	2340							
Riddrie Library	2117	–	2147	2202	2217	–	2247	2302	2317	2347							
Alexandra Park, Aitken Street	2122	2137	2152	2207	2222	2237	2252	2307	2322	2352							
Castle Street, Royal Infirmary	2129	2144	2159	2214	2229	2244	2259	2314	2329	2359							
<b>City Centre, Jamaica Street, Central Station</b>	2138	2153	2208	2223	2238	2253	2308	2323	2338	0008							
Eglington Toll	2144	–	2214	–	2244	–	2314	–	2344	0014							
Shawlands Cross	2150	–	2220	–	2250	–	2320	–	2350	0020							
Giffnock Station	2159	–	2229	–	2259	–	2329	–	2358	0029							
Woodfarm, Robslee Road	–	–	2232	–	–	–	2332	–	–	0032							
<b>Eastwood Toll</b>	2202	–	–	–	2302	–	–	–	2400	–							
Mearns Cross	2209	–	2242	–	2309	–	2342	–	0007	0042							
<b>Newton Mearns, Harvie Avenue</b>	2217	–	2250	–	2317	–	2350	–	0015	0050							



# Glasgow Fort – City – Rouken Glen/Newton Mearns

via Alexandra Parade, Shawlands and Giffnock

## Sundays

	Note	PR							PR										
	Service Number	38	38A	38	38	38	38	38	38	38A	38	38A	38	38A	38	38	38	38	38B
<b>Glasgow Fort</b>		–	–	–	–	–	–	–	–	–	–	–	–	0856	–	0926	–	0952	–
Garthamlock Terminus		0600	–	–	0643	–	0723	–	–	0758	–	0828	–	–	–	–	–	–	–
Craigend Shops		0604	–	–	0648	–	0728	–	–	0803	–	0833	–	0902	–	0933	–	0958	–
Riddrie Library		0610	0635	–	0655	0715	0735	0755	–	0810	0825	0840	0855	0910	–	0940	0955	1005	–
Alexandra Park, Aitken Street		0615	0640	–	0700	0720	0740	0800	–	0815	0830	0845	0900	0915	0930	0945	1000	1010	1022
Castle Street, Royal Infirmary		0621	0646	–	0706	0726	0746	0806	–	0821	0836	0851	0906	0921	0936	0951	1006	1017	1029
<b>City Centre</b> , Union Street, Central Station		0630	0655	–	0715	0735	0755	0815	–	0830	0845	0900	0915	0930	0945	1000	1015	1027	1039
Eglinton Toll		0636	0701	–	–	0741	0801	0821	–	0836	0851	0906	0921	0936	0951	1006	1021	1033	1045
Shawlands Cross		0642	0707	0717	–	0747	0807	0827	0840	0842	0857	0912	0927	0942	0957	1012	1027	1040	1052
Giffnock Station		0650	0715	0725	–	0755	0815	0835	0848	0850	0905	0920	0935	0950	1005	1020	1035	1048	1100
Woodfarm, Robslee Road		–	0719	–	–	–	–	–	–	0854	–	0924	–	0954	–	–	–	–	1104
<b>Eastwood Toll</b>		0653	–	0728	–	0758	0818	0838	0851	–	0908	–	0938	–	1008	1023	1038	1051	–
<b>Rouken Glen</b> , Nitshill Road		–	0722	–	–	–	–	–	–	0857	–	0927	–	0957	–	–	–	–	1107
Mearns Cross		–	–	0735	–	0805	–	0845	–	–	0915	–	0945	–	1015	–	1045	–	–
<b>Newton Mearns</b> , Harvie Avenue		–	–	0743	–	0813	–	0853	–	–	0923	–	0953	–	1023	–	1053	–	–

Note: **PR** Journey starts/finishes on Pollokshaws Road at Regent Park Square



# Glasgow Fort – City – Rouken Glen/Newton Mearns

via Alexandra Parade, Shawlands and Giffnock

## Sundays (continued)

<i>Service Number</i>	38	38E	38	38	38A	38	38	38E		38	38	38A	38	38	38E		38	38C
<b>Glasgow Fort</b>	1015	–	1036	–	1056	–	1116	–	<b>then at these mins past each hour</b>	34	–	54	–	14	–	<b>until</b>	1634	–
Craigend Shops	1022	–	1043	–	1103	–	1123	–		43	–	03	–	23	–		1643	–
Riddrie Library	1030	–	1051	1101	1111	–	1131	–		51	01	11	–	31	–		1651	1701
Alexandra Park, Aitken Street	1036	1047	1057	1107	1117	1127	1137	1147		57	07	17	27	37	47		1657	1707
Castle Street, Royal Infirmary	1043	1054	1104	1114	1124	1134	1144	1154		04	14	24	34	44	54		1704	1714
<b>City Centre, Union Street, Central Station</b>	1053	1105	1115	1125	1135	1145	1155	1205		15	25	35	45	55	05		1715	1725
Eglington Toll	1059	1111	1122	1132	1142	1152	1202	1212		22	32	42	52	02	12		1722	1732
Shawlands Cross	1106	1118	1129	1139	1149	1159	1209	1219		29	39	49	59	09	19		1729	1739
Giffnock Station	1115	1128	1139	1149	1159	1209	1219	1229		39	49	59	09	19	29		1739	1749
Woodfarm, Robslee Road	–	1132	–	–	1203	–	–	1233		–	–	03	–	–	33		–	1753
<b>Eastwood Toll</b>	1118	–	1142	1152	–	1212	1222	–		42	52	–	12	22	–		1742	–
<b>Rouken Glen, Nitshill Road</b>	–	1135	–	–	1206	–	–	1236		–	–	06	–	–	36		–	1756
Mearns Cross	1125	–	1149	–	–	1219	–	–		49	–	–	19	–	–		1749	–
<b>Newton Mearns, Harvie Avenue</b>	1134	–	1158	–	–	1228	–	–		58	–	–	28	–	–		1758	–

## Glasgow Fort – City – Rouken Glen/Newton Mearns via Alexandra Parade, Shawlands and Giffnock

### Sundays (continued)

<i>Service Number</i>	38	38	38A	38E	38	38	38A	38	38	38A	38	38C	38	38E	38B	38A	38C	38
<b>Glasgow Fort</b>	1657	–	1723	–	1735	–	1800	–	1820	–	1843	–	1904	–	–	1934	–	2004
Craigend Shops	1705	–	1730	–	1742	–	1807	–	1827	–	1850	–	1910	–	–	1940	–	2010
Riddrie Library	1712	–	1737	–	1749	1801	1814	–	1834	–	1857	1902	1917	–	–	1947	2002	2017
Alexandra Park, Aitken Street	1718	1730	1742	1748	1754	1806	1819	1832	1839	1847	1902	1907	1922	1930	1937	1952	2007	2022
Castle Street, Royal Infirmary	1725	1737	1749	1755	1801	1813	1826	1839	1846	1854	1909	1914	1929	1937	1944	1959	2014	2029
<b>City Centre, Union Street, Central Station</b>	1735	1747	1759	1805	1811	1823	1835	1848	1855	1903	1918	1923	1938	1946	1953	2008	2023	2038
Eglinton Toll	1742	1754	1806	–	1817	1829	1841	1854	–	1909	1924	–	1944	–	–	2014	–	2044
Shawlands Cross	1749	1801	1813	–	1824	1835	1847	1900	–	1915	1930	–	1950	–	–	2020	–	2050
Giffnock Station	1758	1810	1822	–	1833	1844	1856	1909	–	1924	1939	–	1959	–	–	2029	–	2059
Woodfarm, Robslee Road	–	–	1825	–	–	–	1859	–	–	1927	–	–	–	–	–	2032	–	–
<b>Eastwood Toll</b>	1801	1813	–	–	1836	1847	1902	1912	–	–	1942	–	2002	–	–	–	–	2102
<b>Rouken Glen, Nitshill Road</b>	–	–	1828	–	–	–	–	–	–	–	–	–	–	–	–	–	–	–
Mearns Cross	–	1820	–	–	–	1854	–	–	–	1937	–	–	2009	–	–	2042	–	2109
<b>Newton Mearns, Harvie Avenue</b>	–	1828	–	–	–	1902	–	–	–	1945	–	–	2017	–	–	2050	–	2117





# Glasgow Fort – City – Rouken Glen/Newton Mearns

via Alexandra Parade, Shawlands and Giffnock

## Sundays (continued)

<i>Service Number</i>	<b>38B</b>	<b>38A</b>	<b>38C</b>	<b>38</b>	<b>38B</b>	<b>38A</b>	<b>38C</b>	<b>38</b>	<b>38B</b>	<b>38A</b>	<b>38C</b>	<b>38</b>					
<b>Glasgow Fort</b>	–	2034	–	2104	–	2134	–	2204	–	2234	–	2304					
Craigend Shops	–	2040	–	2110	–	2140	–	2210	–	2240	–	2310					
Riddrie Library	–	2047	2102	2117	–	2147	2202	2217	–	2247	2302	2317					
Alexandra Park, Aitken Street	2037	2052	2107	2122	2137	2152	2207	2222	2237	2252	2307	2322					
Castle Street, Royal Infirmary	2044	2059	2114	2129	2144	2159	2214	2229	2244	2259	2314	2329					
<b>City Centre, Union Street, Central Station</b>	2053	2108	2123	2138	2153	2208	2223	2238	2253	2308	2323	2338					
Eglington Toll	–	2114	–	2144	–	2214	–	2244	–	2314	–	2344					
Shawlands Cross	–	2120	–	2150	–	2220	–	2250	–	2320	–	2350					
Giffnock Station	–	2129	–	2159	–	2229	–	2259	–	2329	–	2358					
Woodfarm, Robslee Road	–	2132	–	–	–	2232	–	–	–	2332	–	–					
<b>Eastwood Toll</b>	–	–	–	2202	–	–	–	2302	–	–	–	2400					
Mearns Cross	–	2142	–	2209	–	2242	–	2309	–	2342	–	0007					
<b>Newton Mearns, Harvie Avenue</b>	–	2150	–	2217	–	2250	–	2317	–	2350	–	0015					