






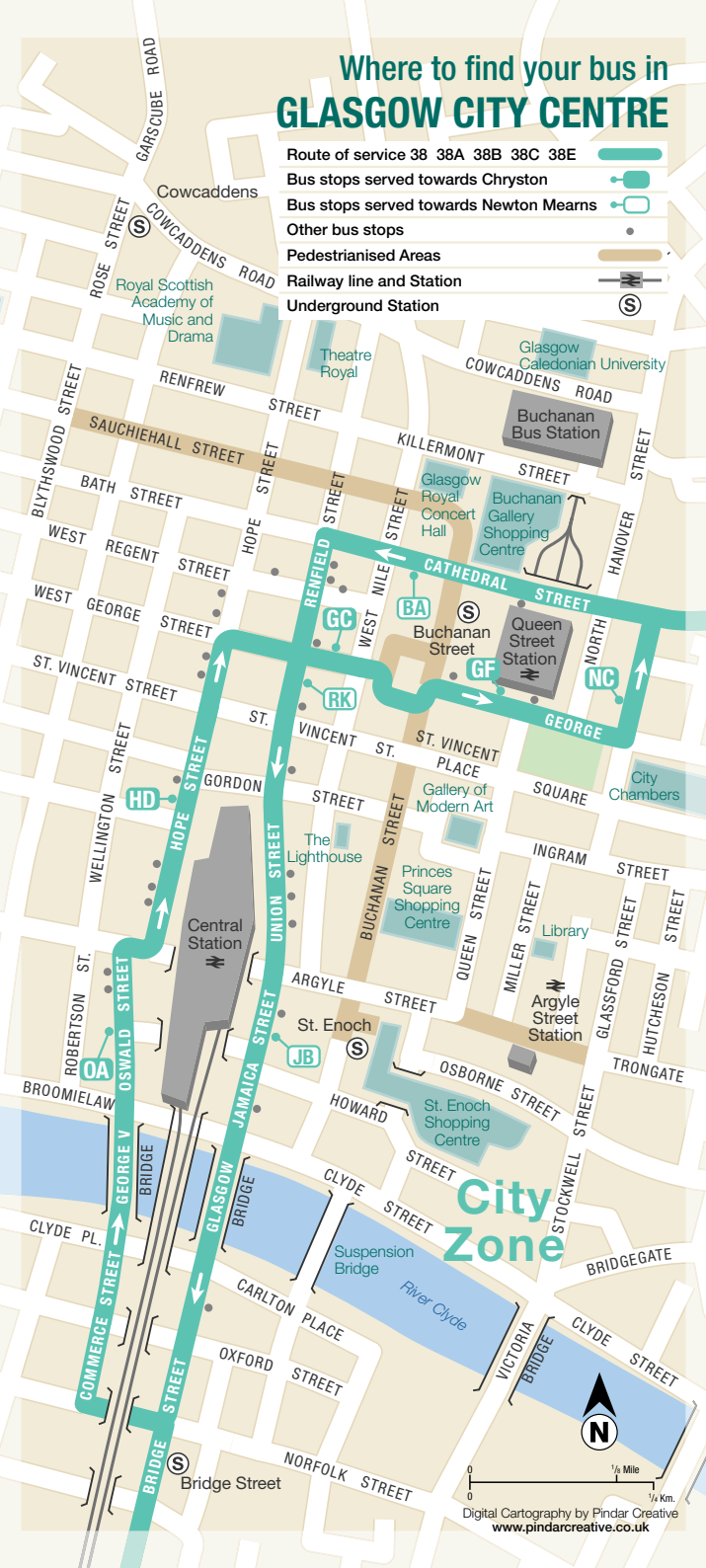


Where to find your bus in GLASGOW CITY CENTRE

- Route of service 38 38A 38B 38C 38E 
- Bus stops served towards Chryston 
- Bus stops served towards Newton Mearns 
- Other bus stops 
- Pedestrianised Areas 
- Railway line and Station 
- Underground Station 



Bus travel made easy



Did you know you can buy and store your tickets on the First Bus App?



Pay with contactless, or your phone if you don't have exact change!



Remember to hold your hand out when you see your bus approaching!



Ring the bell to let the driver know you want to get off the bus.

38C

Rouken Glen – City Centre and Chryston

- Serving:**
- Woodfarm
 - Giffnock
 - Newlands
 - Shawlands
 - City Centre
 - Royal Infirmary 
 - Alexandra Parade
 - Riddrie
 - Millerston
 - Steps

give bUS
a chance.

Service commences 27th October 2019

Welcome aboard!

Thanks for choosing to travel with us. We operate around 100 services across Greater Glasgow that are designed to make your journey as easy as possible.

A choice of tickets

We offer a range of tickets to suit your travelling needs. As well as **singles**, we have tickets offering unlimited travel such as **FirstDay**, **FirstWeek**, **First4Week** and **FirstYear**.

Ways to pay



Contact our Customer Services team for more information.

100 Cathcart Road, Glasgow, G42 7BH

0345 646 0707
(Mon-Fri 7am-7pm & weekends 9am-5pm)

www.firstglasgow.com

@FirstinGlasgow

FirstGlasgow

Traveline (public transport info):

0871 200 22 33 (calls from landlines at 12p/min, 24/7)
www.travelinescotland.com

Correct at the time of printing.

38 38A 38B 38C 38E Route Map



Route of Service 38,38A,38B,38C,38E	
Terminus Point	38

Digital Cartography by Pindar Creative
www.pindarcreative.co.uk

How was your journey?



Take two minutes to tell us how you feel...
tellfirstbus.com





Rouken Glen – City – Chryston

via Woodfarm, Shawlands and Alexandra Parade

Mondays to Fridays

<i>Service Number</i>	38C	38C	38C	38C	38C	38C	38C		38C	38C	38C	38C	38C	38C	38C	38C	38C	38C
Rouken Glen, Nitshill Road	—	—	—	NM	NM	0832	0907	then every 30 mins until	1437	1511	1541	1611	—	—	—	1819	NM	—
Eastwood Toll	—	—	0702	0726	0805	—	—		—	—	—	—	—	1715	1755	—	1934	—
Woodfarm, Robslee Road	—	—	—	—	—	0835	0910		1440	1514	1544	1614	—	—	—	1822	—	—
Giffnock Station	—	—	0706	0730	0810	0840	0915		1445	1519	1549	1619	—	1719	1758	1826	1937	—
Shawlands Cross	—	—	0716	0741	0821	0851	0925		1455	1529	1559	1629	—	1729	1807	1835	1946	—
Eglinton Toll	—	—	0723	0749	0830	0900	0933		1503	1537	1607	1637	—	1737	1814	1842	1952	—
City Centre, Hope Street, Central Station	0644	0713	0731	0757	0840	0910	0941		1511	1545	1615	1645	1715	1745	1822	1850	2000	2100
Castle Street, Royal Infirmary	0653	0722	0741	0807	0853	0922	0953		1523	1558	1629	1659	1729	1758	1834	1900	2009	2109
Alexandra Park, Aitken Street	0659	0728	0747	0814	0900	0929	1000		1530	1605	1638	1708	1738	1806	1841	1907	2015	2115
Riddrie Library	0704	0733	0753	0820	0906	0935	1006		1536	1611	1645	1715	1745	1812	1847	1913	2020	2120
Stepps, Lenzie Road	0711	0741	0801	0828	0914	0943	1014	1544	1619	1653	1723	1753	1819	1854	1920	2027	2127	
Chryston Terminus	0719	0750	0810	0838	0923	0952	1023	1553	1628	1702	1732	1802	1827	1901	1927	2034	2134	

Note:

NM From Newton Mearns



Rouken Glen – City – Chryston

via Woodfarm, Shawlands and Alexandra Parade

Mondays to Fridays (continued)

<i>Service Number</i>	38C	38C											
City Centre , Hope Street, Central Station	2200	2300											
Castle Street, Royal Infirmary	2209	2309											
Alexandra Park, Aitken Street	2215	2315											
Riddrie Library	2220	2320											
Stepps, Lenzie Road	2227	2327											
Chryston Terminus	2234	2334											



Rouken Glen – City – Chryston

via Woodfarm, Shawlands and Alexandra Parade

Saturdays

<i>Service Number</i>	38C	38C	38C	38C	38C	38C	38C	38C	38C	38C	38C	38C		38C	38C	38C	38C	38C
Rouken Glen, Nitshill Road	–	–	–	–	–	–	–	–	0912	NM	1007	1037	then every 30 mins until	1637	1709	–	1819	NM
Eastwood Toll	–	–	–	–	–	–	0826	0848	–	0944	–	–		–	–	1745	1822	1934
Woodfarm, Robslee Road	–	–	–	–	–	0755	–	–	0915	–	1010	1040		1640	1712	–	–	–
Giffnock Station	–	–	–	–	–	0759	0829	0851	0919	0947	1015	1045		1645	1717	1748	1826	1937
Shawlands Cross	–	–	–	–	–	0808	0838	0900	0929	0957	1025	1055		1655	1726	1757	1835	1946
Eglinton Toll	–	–	–	–	–	0815	0845	0907	0936	1004	1033	1103		1703	1734	1804	1842	1952
City Centre, Hope Street, Central Station	0553	0623	0653	0728	0754	0823	0853	0915	0944	1012	1041	1111		1711	1742	1812	1850	2000
Castle Street, Royal Infirmary	0602	0632	0702	0737	0803	0833	0903	0925	0954	1022	1052	1123		1723	1754	1824	1900	2009
Alexandra Park, Aitken Street	0608	0638	0708	0743	0809	0839	0909	0931	1001	1029	1059	1130		1730	1801	1831	1907	2015
Riddrie Library	0613	0643	0713	0748	0814	0844	0915	0937	1007	1035	1105	1136		1736	1807	1837	1913	2020
Steps, Lenzie Road	0620	0650	0720	0755	0821	0851	0922	0945	1015	1043	1113	1144		1744	1814	1844	1920	2027
Chryston Terminus	0627	0657	0727	0802	0828	0858	0930	0954	1024	1052	1122	1153	1753	1822	1852	1927	2034	

Note:

NM From Newton Mearns



Rouken Glen – City – Chryston

via Woodfarm, Shawlands and Alexandra Parade

Saturdays (continued)

<i>Service Number</i>	38C	38C	38C										
City Centre , Hope Street, Central Station	2100	2200	2300										
Castle Street, Royal Infirmary	2109	2209	2309										
Alexandra Park, Aitken Street	2115	2215	2315										
Riddrie Library	2120	2220	2320										
Stepps, Lenzie Road	2127	2227	2327										
Chryston Terminus	2134	2234	2334										



Newton Mearns – City – Chryston

via Woodfarm, Shawlands and Alexandra Parade

Sundays

<i>Service Number</i>	38C	38C	38C	38C	38C		38C	38C	38C	38C	38C	38C	38C					
Newton Mearns , Harvie Avenue	–	–	–	1010	1115	then every 60 mins until	1615	1717	1820	1920	–	–	–					
Mearns Cross	–	–	–	1017	1122		1622	1724	1827	1927	–	–	–					
Rouken Glen, Nitshill Road	0728	–	–	–	–		–	–	–	–	–	–	–					
Eastwood Toll	–	–	–	1024	1130		1630	1731	1834	1934	–	–	–					
Woodfarm, Robslee Road	0731	0826	–	–	–		–	–	–	–	–	–	–					
Giffnock Station	0735	0830	–	1028	1134		1634	1735	1837	1937	–	–	–					
Shawlands Cross	0743	0838	–	1038	1144		1644	1744	1846	1946	–	–	–					
Eglington Toll	0749	0844	–	1045	1151		1651	1751	1852	1952	–	–	–					
City Centre , Hope Street, Central Station	0757	0852	1000	1053	1159		1659	1759	1900	2000	2100	2200	2300					
Castle Street, Royal Infirmary	0806	0901	1009	1103	1210		1710	1809	1909	2009	2109	2209	2309					
Alexandra Park, Aitken Street	0812	0907	1015	1109	1217		1717	1815	1915	2015	2115	2215	2315					
Riddrie Library	0817	0912	1020	1114	1223		1723	1820	1920	2020	2120	2220	2320					
Steps, Lenzie Road	0824	0919	1027	1121	1230		1730	1827	1927	2027	2127	2227	2327					
Chryston Terminus	0831	0926	1034	1128	1238		1738	1834	1934	2034	2134	2234	2334					


38 38A 38B


38C 38E

Route Map



for continuation to Chryston, Glasgow Fort, Barlanark, and Baillieston see back cover

Route of Service 38,38A,38B,38C,38E 

Terminus Point  38



Chryston – City – Rouken Glen

via Alexandra Parade, Shawlands and Woodfarm

Mondays to Fridays

<i>Service Number</i>	38	38C	38	38C	38C	38C	38C	38C	38C		38C	38	38	38	38C	38	38C	38C	38C
Chryston Terminus	0622	0649	0707	0736	0806	0836	0910	0941		then every 30 mins until	1511	1541	1610	1640	1719	1759	1841	1949	2049
Stepps, Lenzie Road	0629	0658	0717	0746	0816	0846	0919	0949			1519	1549	1618	1648	1727	1806	1848	1956	2056
Riddrie Library	0636	0705	0725	0754	0824	0854	0927	0957			1527	1557	1626	1656	1735	1813	1855	2002	2102
Alexandra Park, Aitken Street	0642	0712	0732	0802	0832	0902	0933	1003			1533	1603	1632	1702	1741	1819	1901	2007	2107
Castle Street, Royal Infirmary	0649	0719	0740	0811	0841	0911	0941	1011			1541	1611	1640	1710	1749	1826	1908	2014	2114
City Centre, Jamaica Street, Central Station	0659	0729	0751	0824	0854	0924	0953	1023			1553	1624	1654	1724	1802	1838	1918	2023	2123
Eglington Toll	0705	0735	0758	0831	0901	0931	1000	1030			1600	1632	1702	1732	1809	1845	1925	–	–
Shawlands Cross	0712	0742	0805	0839	0909	0939	1008	1038			1608	1641	1711	1741	1817	1852	1932	–	–
Giffnock Station	0721	0751	0815	0849	0919	0949	1018	1048			1618	1653	1723	1753	1827	1901	1941	–	–
Woodfarm, Robslee Road	–	0754	–	0853	0923	0953	1022	1052			1622	–	–	–	1831	–	1945	–	–
Eastwood Toll	0724	–	0818	–	–	–	–	–			–	1656	1726	1756	–	1904	–	–	–
Rouken Glen, Nitshill Road	–	0758	NM	0857	0927	0957	1026	1056			1626	NM	–	NM	1835	–	1948	–	–

Note:

NM Continues to Newton Mearns



Chryston – City – Rouken Glen

via Alexandra Parade, Shawlands and Woodfarm

Saturdays

<i>Service Number</i>	38	38	38	38	38	38	38	38	38C		38C	38C	38C	38	38	38	38C	38C
Chryston Terminus	0611	0641	0711	0741	0811	0838	0908	0938	1009	then every 30 mins until	1539	1609	1639	1719	1801	1841	1949	2049
Stepps, Lenzie Road	0618	0648	0718	0748	0818	0846	0916	0946	1017		1547	1617	1647	1727	1808	1848	1956	2056
Riddrie Library	0625	0655	0725	0755	0825	0854	0924	0954	1025		1555	1625	1655	1735	1815	1855	2002	2102
Alexandra Park, Aitken Street	0630	0700	0730	0800	0830	0900	0930	1000	1031		1601	1631	1701	1741	1821	1901	2007	2107
Jamaica Street, Central Station	0636	0706	0737	0807	0837	0907	0937	1007	1039		1609	1639	1709	1748	1828	1908	2014	2114
City Centre , Union Street, Central Station	0645	0715	0746	0816	0847	0917	0948	1018	1051		1621	1651	1721	1800	1838	1918	2023	2123
Eglington Toll	0651	0721	0752	0822	0853	0923	0954	1024	1058		1628	1658	1728	1807	1845	1925	–	–
Shawlands Cross	0657	0727	0758	0828	0900	0930	1001	1031	1106		1636	1706	1736	1815	1852	1932	–	–
Giffnock Station	0705	0735	0807	0837	0909	0940	1011	1041	1116		1646	1716	1746	1824	1901	1941	–	–
Woodfarm, Robslee Road	–	–	–	–	–	–	–	–	1120		1650	1720	1750	–	–	–	–	–
Eastwood Toll	0708	0738	0810	0840	0913	0943	1015	1044	–		–	–	–	1827	1904	1944	–	–
Rouken Glen , Nitshill Road	–	–	–	NM	–	NM	–	–	1124		1654	–	–	–	–	–	–	–

Note:

NM Continues to Newton Mearns



Chryston – City – Rouken Glen

via Alexandra Parade, Shawlands and Woodfarm

Saturdays (continued)

<i>Service Number</i>	38C	38C																		
Chryston Terminus	2149	2249																		
Stepps, Lenzie Road	2156	2256																		
Riddrie Library	2202	2302																		
Alexandra Park, Aitken Street	2207	2307																		
Jamaica Street, Central Station	2214	2314																		
City Centre, Union St, Central Station	2223	2323																		



Chryston – City – Newton Mearns

via Alexandra Parade, Shawlands and Woodfarm

Sundays

<i>Service Number</i>	38	38	38	38	38		38	38C	38	38C	38C	38C	38C	38C				
Chryston Terminus	0701	0741	0841	0941	1047	then every 60 mins until	1547	1647	1747	1849	1949	2049	2149	2249				
Stepps, Lenzie Road	0708	0748	0848	0948	1054		1554	1654	1754	1856	1956	2056	2156	2256				
Riddrie Library	0715	0755	0855	0955	1101		1601	1701	1801	1902	2002	2102	2202	2302				
Alexandra Park, Aitken Street	0720	0800	0900	1000	1107		1607	1707	1806	1907	2007	2107	2207	2307				
Castle Street, Royal Infirmary	0726	0806	0906	1006	1114		1614	1714	1813	1914	2014	2114	2214	2314				
City Centre, Jamaica Street, Central Station	0735	0815	0915	1015	1125		1625	1725	1823	1923	2023	2123	2223	2323				
Eglington Toll	0741	0821	0921	1021	1132		1632	1732	1829	–	–	–	–	–				
Shawlands Cross	0747	0827	0927	1027	1139		1639	1739	1835	–	–	–	–	–				
Giffnock Station	0755	0835	0935	1035	1149		1649	1749	1844	–	–	–	–	–				
Woodfarm, Robslee Road	–	–	–	–	–		–	1753	–	–	–	–	–	–				
Eastwood Toll	0758	0838	0938	1038	1152		1652	–	1847	–	–	–	–	–				
Rouken Glen, Nitshill Road	–	–	–	–	–		–	1756	–	–	–	–	–	–				
Mearns Cross	0805	0845	0945	1045	–		–	–	1854	–	–	–	–	–				
Newton Mearns, Harvie Avenue	0813	0853	0953	1053	–		–	–	1902	–	–	–	–	–				