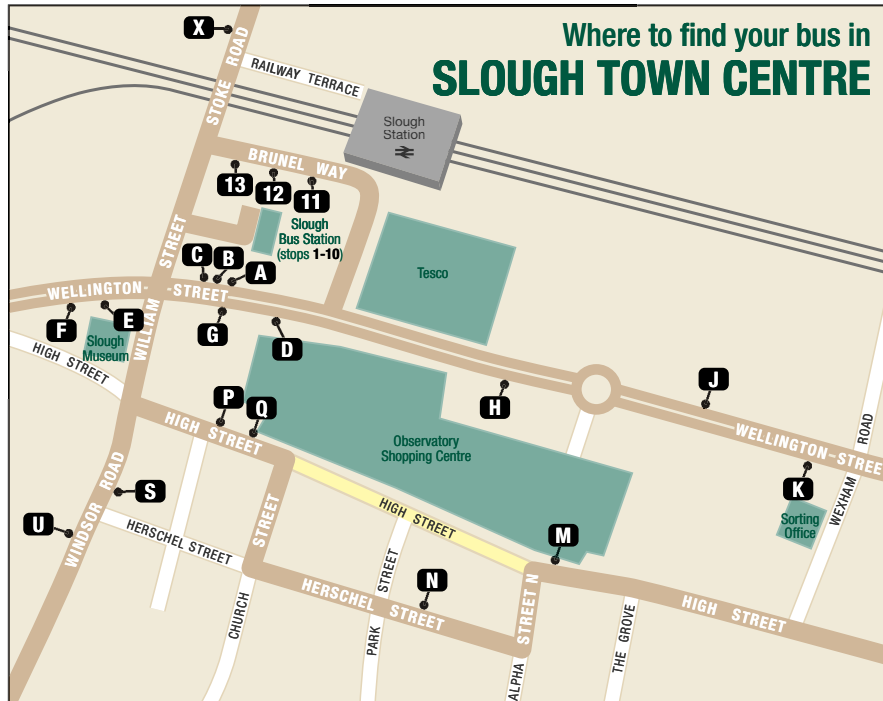


Contents

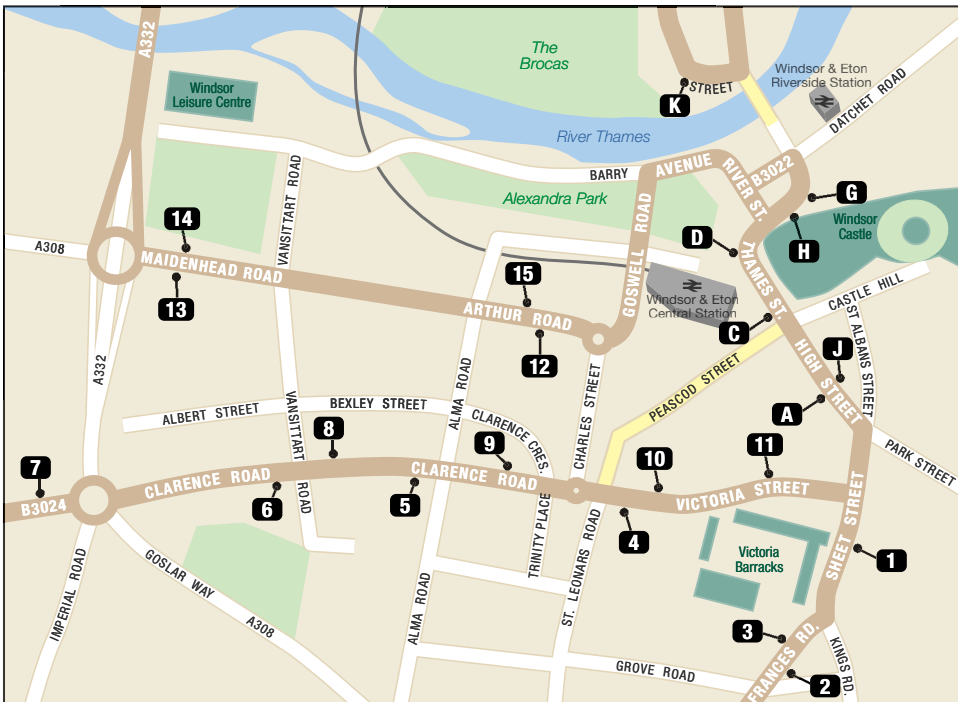
Service	Route	Pages
	Welcome and details of changes.....	inside cover
	Where to catch your bus in Slough town centre	4
	Where to catch your bus in Windsor town centre	5
1	Slough – Farnham Road – Britwell.....	6
2	Slough – Windsor – Clewer – Dedworth.....	12
3	Slough – Langley – Iver – Iver Heath – Uxbridge	19
4	Slough – Bath Road – Maidenhead.....	24
5	Slough – Chalvey – Cippenham Green – Cippenham.....	30
6	Slough – Wexham Court.....	35
7/N7	Slough – Langley – Heathrow	39
8	Slough – Windsor – Egham – Staines – Heathrow	56
10/11	Slough – Datchet – Wraysbury – Heathrow	63
12	Slough – Slough Trading Estate – Priory Estate - Burnham.....	69
13	Slough – Slough Trading Estate – Haymill Road.....	73
15	Slough – Eton – Eton Wick.....	76
X74	Slough – Farnham Royal – Loudwater – High Wycombe	78
200	Windsor – Legoland	83
702	Bracknell – Windsor – Slough – Langley – London (Victoria).....	86
	Index to Places Served	Inside cover
	Network Map	Inside cover

Route	Destination	Bus stops
1	to Britwell	12 A X
2	to Windsor and Dedworth	8 S
3	to Iver and Uxbridge	2 J
4	to Maidenhead	4 E
5	to Cippenham	5 E
6	to Wexham Court	D P N M
7	to Heathrow	G P N M
N7	to Heathrow	10 J
8	to Windsor and Heathrow	8 S
10 11	to Datchet and Heathrow	7 J
12	to Burnham	11 X
13	to Burnham (Haymill Road)	12 X
15	to Eton	9 S
X74	to High Wycombe	6 F
702	to London Victoria	C
702	to Bracknell	10



Where to find your bus in WINDSOR TOWN CENTRE

Route	Destination	Bus stops
2	to Dedworth	4 5 6 14 15 H J
2	to Slough	7 8 9 10 11 12 13 A D
8	to Heathrow	1 2 14 15 H J
8	to Slough	3 12 13 A D
15	to Eton Wick	K
15	to Slough	K
200	to Legoland	J
702	to London	13 A
702	to Bracknell	14 J



1

Slough – Farnham Road – Britwell

via Elliman Avenue, Farnham Road Shops, Kennedy Park Shops

Mondays to Fridays (not Public Holidays)

Slough, Wellington Street	0516	0540	0600	0615	0630	0645	0700	0715	0730	then every 15 mins at	45	00	15	30	until	1430
Elliman Avenue	0522	0546	0606	0621	0636	0651	0706	0721	0736		53	08	23	38		1438
Farnham Road, LIDL	0528	0552	0612	0627	0642	0657	0712	0727	0743		00	15	30	45		1445
Kennedy Park Shops	0532	0556	0616	0631	0646	0701	0716	0731	0748		05	20	35	50		1450
Britwell, Doddsfield Road	0536	0600	0620	0635	0650	0705	0720	0735	0753		10	25	40	55		1455

Slough, Wellington Street	1445	then every 15 mins at	00	15	30	45	until	1800	1820	1840	1900	1920	1940	2000	2045	2130
Elliman Avenue	1454		09	24	39	54		1809	1829	1849	1908	1928	1948	2006	2051	2136
Farnham Road, LIDL	1502		17	32	47	02		1817	1837	1857	1915	1935	1955	2012	2057	2142
Kennedy Park Shops	1507		22	37	52	07		1822	1842	1902	1920	1940	2000	2016	2101	2146
Britwell, Doddsfield Road	1512		27	42	57	12		1827	1847	1907	1925	1945	2004	2020	2105	2150

Slough, Wellington Street	2215	2305
Elliman Avenue	2221	2311
Farnham Road, LIDL	2227	2317
Kennedy Park Shops	2231	2321
Britwell, Doddsfield Road	2235	2325

1

Britwell – Farnham Road – Slough

via Kennedy Park Shops, Farnham Road Shops, Elliman Avenue

Mondays to Fridays (not Public Holidays)

Kennedy Park, Shops	0419	0449	0504	0532	0556	0616	0631	0646	0701	0716	0731	0749	0806	0821	0836	0851
Britwell, Doddsfield Road	0423	0453	0508	0536	0600	0620	0635	0650	0705	0720	0735	0753	0810	0825	0840	0855
Farnham Road, LIDL	0428	0458	0513	0541	0605	0625	0640	0655	0710	0725	0742	0800	0817	0832	0847	0902
Elliman Avenue	0433	0503	0518	0546	0610	0630	0645	0700	0715	0730	0752	0810	0827	0842	0857	0912
Slough, Wellington Street	0441	0511	0526	0554	0618	0638	0653	0708	0723	0738	0802	0820	0837	0852	0907	0922
Slough, Queensmere (for Heathrow)	0444	—	0529	0557	0621	0641	—	—	—	—	—	—	—	—	—	—

∞

Kennedy Park, Shops	0906	0921	0936	then every 15 mins at	51	06	21	36	until	1436	1451	then every 15 mins at	08	23	38	53
Britwell, Doddsfield Road	0910	0925	0940		55	10	25	40		1440	1455		12	27	42	57
Farnham Road, LIDL	0917	0932	0947		02	17	32	47		1447	1502		19	34	49	04
Elliman Avenue	0927	0942	0957		10	25	40	55		1456	1511		28	43	58	13
Slough, Wellington Street	0937	0952	1007		20	35	50	05		1507	1522		39	54	09	24

Kennedy Park, Shops	until	1823	1843	1903	1921	1941	2000	2016	2101	2146	2231	2321
Britwell, Doddsfield Road		1827	1847	1907	1925	1945	2004	2020	2105	2150	2235	2325
Farnham Road, LIDL		1834	1854	1912	1930	1950	2009	2025	2110	2155	2240	2330
Elliman Avenue		1843	1903	1917	1935	1955	2014	2030	2115	2200	2245	2335
Slough, Wellington Street		1854	1911	1925	1943	2003	2022	2038	2123	2208	2253	2343

0419, 0504, 0532, 0556 & 0616 journeys from Kennedy Park, Shops continue to Heathrow Central as Service 7 on arrival at Slough.

1

Slough – Farnham Road – Britwell

via Elliman Avenue, Farnham Road Shops, Kennedy Park Shops

Saturdays

Slough, Wellington Street	0540	0625	0650	0715	0740	0805	0830	0845	then every 15 mins at	00	15	30	45	until	1800	1830
Elliman Avenue	0546	0631	0656	0721	0746	0811	0836	0851		08	23	38	53		1808	1836
Farnham Road, LIDL	0552	0637	0702	0727	0752	0817	0842	0857		15	30	45	00		1815	1842
Kennedy Park Shops	0556	0641	0706	0731	0756	0821	0846	0901		20	35	50	05		1820	1846
Britwell, Doddsfield Road	0600	0645	0710	0735	0800	0825	0850	0906		25	40	55	10		1825	1851
Slough, Wellington Street	1900	1930	2000	2045	2130	2215	2300									
Elliman Avenue	1906	1936	2006	2051	2136	2221	2306									
Farnham Road, LIDL	1912	1942	2012	2057	2142	2227	2312									
Kennedy Park Shops	1916	1946	2016	2101	2146	2231	2316									
Britwell, Doddsfield Road	1920	1950	2020	2105	2150	2235	2320									

1

Britwell – Farnham Road – Slough

via Kennedy Park Shops, Farnham Road Shops, Elliman Avenue

Saturdays

Kennedy Park, Shops	0420	0512	0556	0641	0706	0731	0756	0821	0846	0902	then every 15 mins at	21	36	51	06	until
Britwell, Doddsfield Road	0424	0516	0600	0645	0710	0735	0800	0825	0850	0906		25	40	55	10	
Farnham Road, LIDL	0429	0521	0605	0650	0715	0740	0805	0830	0855	0913		32	47	02	17	
Elliman Avenue	0434	0526	0610	0655	0720	0745	0810	0835	0900	0921		40	55	10	25	
Slough, Wellington Street	0442	0534	0618	0703	0728	0753	0818	0843	0910	0931		50	05	20	35	
Slough, Queensmere (for Heathrow)	0445	0537	—	—	—	—	—	—	—	—		—	—	—	—	
Kennedy Park, Shops	1806	1821	1847	1916	1946	2016	2101	2146	2231	2316						
Britwell, Doddsfield Road	1810	1825	1851	1920	1950	2020	2105	2150	2235	2320						
Farnham Road, LIDL	1817	1832	1856	1925	1955	2025	2110	2155	2240	2325						
Elliman Avenue	1825	1837	1901	1930	2000	2030	2115	2200	2245	2330						
Slough, Wellington Street	1835	1845	1909	1938	2008	2038	2123	2208	2253	2338						

0420 & 0512 journeys from Kennedy Park, Shops continues to Heathrow Central as Service 7 on arrival at Slough.

1

Slough – Farnham Road – Britwell

via Elliman Avenue, Farnham Park Shops, Kennedy Road Shops

Sundays and Public Holidays

Slough, Wellington Street	0730	0815	0905	0945	then every 30 mins at	15	45	until	1715	1745	1815	1900	1945	2030	2115	2200
Elliman Avenue	0736	0821	0911	0951		23	53		1723	1751	1821	1906	1951	2036	2121	2206
Farnham Road, LIDL	0742	0827	0917	0957		30	00		1730	1757	1827	1912	1957	2042	2127	2212
Kennedy Park Shops	0746	0831	0921	1001		35	05		1734	1801	1831	1916	2001	2046	2131	2216
Britwell, Doddsfield Road	0750	0835	0925	1005		40	10		1740	1805	1835	1920	2005	2050	2135	2220

Sundays and Public Holidays

Kennedy Park, Shops	0436	0746	0831	0921	1001	then every 30 mins at	36	06	until	1706	1736	1801	1831	1916	2001	2046
Britwell, Doddsfield Road	0440	0750	0835	0925	1005		40	10		1710	1740	1805	1835	1920	2005	2050
Farnham Road, LIDL	0445	0755	0840	0930	1012		47	17		1717	1745	1810	1840	1925	2010	2055
Elliman Avenue	0450	0800	0845	0935	1020		55	25		1725	1750	1815	1845	1930	2015	2100
Slough, Wellington Street	0458	0808	0853	0943	1030		05	35		1735	1758	1823	1853	1938	2023	2108

Kennedy Park Shops	2131	2216
Britwell, Doddsfield Road	2135	2220
Farnham Road, LIDL	2140	2225
Elliman Avenue	2145	2230
Slough, Wellington Street	2153	2238

2 Route Map



2

Slough – Windsor – Dedworth

via Windsor High Street, Clewer

Mondays to Fridays (not Public Holidays)

Slough, Bus Station ➔	0359	0536	0616	0644	0709	0732	then every 30 mins at these times	00	30	until	1430	1500	1530	1600	1630	1700
Windsor Road, McDonalds	0402	0539	0619	0647	0712	0735		05	35		1435	1506	1536	1606	1636	1706
Windsor, Parish Church	0411	0548	0629	0657	0722	0748		18	48		1448	1520	1550	1620	1650	1720
Clewer, Parsonage Lane	0416	0553	0634	0702	0727	0755		25	55		1455	1527	1557	1627	1657	1727
Clewer, Foster Avenue	0420	0557	0638	0706	0731	0800		30	00		1500	1532	1602	1632	1702	1732
Dedworth, Holly Crescent	0424	0601	0643	0711	0736	0805		35	05		1505	1537	1607	1637	1707	1737
Dedworth, Smiths Lane Flats	0429	0606	0648	0716	0742	0811		41	11		1511	1543	1613	1643	1713	1743
Slough, Bus Station ➔	1730	1800	1830	1900	1930	2030	2130	2230	2330							
Windsor Road, McDonalds	1736	1806	1836	1906	1933	2033	2133	2233	2333							
Windsor, Parish Church	1750	1820	1850	1920	1943	2043	2142	2242	2342							
Clewer, Parsonage Lane	1757	1827	1857	1927	1948	2048	2147	2247	2347							
Clewer, Foster Avenue	1802	1832	1902	1932	1952	2052	2151	2251	2351							
Dedworth, Holly Crescent	1807	1837	1907	1937	1957	2057	2155	2255	2355							
Dedworth, Smiths Lane Flats	1813	1843	1913	1942	2002	2102	2200	2300	2400							

2

Dedworth – Windsor – Slough

via Clewer, Windsor High Street

Mondays to Fridays (not Public Holidays)

Dedworth , Holly Crescent	0324	0424	0535	0601	0643	0711	0736	0805	0835	0905	0935	then every 30 mins at these times	05	35	until	1405
Dedworth, Smiths Lane Flats	0329	0429	0541	0607	0649	0717	0743	0812	0842	0912	0942		12	42		1412
Clewer, Foster Avenue	0333	0433	0545	0613	0655	0723	0749	0818	0848	0918	0948		18	48		1418
Clewer, Orchard Avenue	0337	0437	0549	0618	0700	0728	0755	0824	0854	0924	0954		23	53		1423
Windsor , Parish Church	0342	0442	0554	0623	0705	0733	0803	0832	0902	0932	1002		31	01		1431
Windsor Road, McDonalds	0351	0451	0603	0633	0715	0743	0816	0845	0915	0945	1014		43	13		1443
Slough , Bus Station ➡	0355	0455	0608	0638	0720	0750	0823	0852	0922	0952	1021		50	20		1450
Dedworth , Holly Crescent	1435	1505	1537	1607	1637	1707	1737	1807	1837	1907	1937	1957	2057	2155	2255	2355
Dedworth, Smiths Lane Flats	1442	1512	1544	1614	1644	1714	1744	1814	1844	1913	1942	2002	2102	2200	2300	2400
Clewer, Foster Avenue	1448	1518	1550	1620	1650	1720	1750	1820	1850	1919	1948	2008	2106	2204	2304	0004
Clewer, Orchard Avenue	1453	1523	1555	1625	1655	1725	1755	1825	1855	1924	1953	2013	2110	2208	2308	0008
Windsor , Parish Church	1502	1532	1604	1634	1704	1734	1804	1834	1904	1933	1958	2018	2115	2213	2313	0013
Windsor Road, McDonalds	1515	1545	1617	1647	1717	1747	1817	1847	1917	1943	2008	2028	2124	2222	2322	0022
Slough , Bus Station ➡	1522	1552	1624	1654	1724	1754	1824	1854	1924	1948	2013	2033	2128	2226	2326	0026

0424 journey from Dedworth, Holly Crescent continues to Heathrow Central as Service 7 on arrival at Slough.

2

Slough – Windsor – Dedworth

via Windsor High Street, Clewer

Saturdays

Slough, Bus Station ➔	0359	0558	0630	0705	0740	0815	0853	0929	then every 30 mins at these times	00 05 18 25 30 35 41	30 35 48 55 00 05 11	until	1730	1800	1830	1900
Windsor Road, McDonalds	0402	0601	0633	0708	0743	0818	0856	0934					1735	1805	1833	1903
Windsor, Parish Church	0411	0610	0643	0718	0753	0828	0906	0947					1748	1818	1843	1913
Clewer, Parsonage Lane	0416	0615	0648	0723	0758	0833	0913	0954					1755	1825	1848	1918
Clewer, Foster Avenue	0420	0619	0652	0727	0802	0837	0918	0959					1800	1830	1852	1922
Dedworth, Holly Crescent	0424	0623	0657	0732	0807	0842	0923	1004					1805	1835	1857	1927
Dedworth, Smiths Lane Flats	0429	0628	0702	0737	0812	0847	0929	1010					1811	1840	1902	1932

Slough, Bus Station ➔	1930	2030	2130	2230	2330
Windsor Road, McDonalds	1933	2033	2133	2233	2333
Windsor, Parish Church	1943	2043	2142	2242	2342
Clewer, Parsonage Lane	1948	2048	2147	2247	2347
Clewer, Foster Avenue	1952	2052	2151	2251	2351
Dedworth, Holly Crescent	1957	2057	2155	2255	2355
Dedworth, Smiths Lane Flats	2002	2102	2200	2300	2400

2

Dedworth – Windsor – Slough

via Clewer, Windsor High Street

Saturdays

Dedworth , Holly Crescent	0324	0424	0524	0623	0657	0732	0807	0842	0923	1004	1035	then every 30 mins at these times	05	35	until	1735
Dedworth, Smiths Lane Flats	0329	0429	0529	0629	0703	0738	0813	0848	0930	1011	1042		12	42		1742
Clewer, Foster Avenue	0333	0433	0533	0633	0709	0744	0819	0854	0936	1017	1048		18	48		1748
Clewer, Orchard Avenue	0337	0437	0537	0638	0714	0749	0824	0859	0941	1022	1053		23	53		1753
Windsor , Parish Church	0342	0442	0542	0643	0719	0754	0829	0904	0949	1030	1101		31	01		1801
Windsor Road, McDonalds	0351	0451	0551	0653	0729	0804	0839	0916	1001	1042	1113		43	13		1813
Slough , Bus Station ➔	0355	0455	0555	0658	0734	0809	0844	0923	1008	1049	1120		50	20		1820

Dedworth , Holly Crescent	1805	1835	1857	1927	1957	2057	2155	2255	2355			
Dedworth, Smiths Lane Flats	1812	1841	1902	1932	2002	2102	2200	2300	2400			
Clewer, Foster Avenue	1818	1847	1908	1938	2008	2106	2204	2304	0004			
Clewer, Orchard Avenue	1823	1852	1913	1943	2013	2110	2208	2308	0008			
Windsor , Parish Church	1831	1857	1918	1948	2018	2115	2213	2313	0013			
Windsor Road, McDonalds	1841	1907	1928	1958	2028	2124	2222	2322	0022			
Slough , Bus Station ➔	1846	1912	1933	2003	2033	2128	2226	2326	0026			

0424 journey from Dedworth, Holly Crescent continues to Heathrow Central as Service 7 on arrival at Slough.

2

Slough – Windsor – Dedworth

via Windsor High Street, Clewer

Sundays and Public Holidays

Slough, Bus Station ➡	0359	0602	0710	0822	0930	then every 60 mins at these times	30	until	1630	1730	1830	1930	2030	2130	2230
Windsor Road, McDonalds	0402	0605	0713	0825	0933		35		1635	1733	1833	1933	2033	2133	2233
Windsor, Parish Church	0411	0614	0723	0835	0943		48		1648	1743	1843	1943	2043	2142	2242
Clewer, Parsonage Lane	0416	0619	0728	0840	0948		55		1655	1748	1848	1948	2048	2147	2247
Clewer, Foster Avenue	0420	0623	0732	0844	0952		00		1700	1752	1852	1952	2052	2151	2251
Dedworth, Holly Crescent	0424	0627	0737	0849	0957		05		1705	1757	1857	1957	2057	2155	2255
Dedworth, Smiths Lane Flats	0429	0632	0742	0854	1002		11		1711	1802	1902	2002	2102	2200	2300

2

Dedworth – Windsor – Slough

via Clewer, Windsor High Street

Sundays and Public Holidays

Dedworth , Holly Crescent	0324	0424	0524	0627	0737	0849	0957	1105	then every 60 mins at these times	05 12 18 23 31 43 50	until	1605	1705	1757	1857	1957
Dedworth, Smiths Lane Flats	0329	0429	0529	0633	0743	0855	1003	1112				1612	1712	1803	1902	2002
Clewer, Foster Avenue	0333	0433	0533	0639	0749	0901	1009	1118				1618	1718	1809	1908	2008
Clewer, Orchard Avenue	0337	0437	0537	0644	0754	0906	1014	1123				1623	1723	1814	1913	2013
Windsor , Parish Church	0342	0442	0542	0649	0759	0911	1022	1131				1631	1731	1819	1918	2018
Windsor Road, McDonalds	0351	0451	0551	0659	0809	0921	1034	1143				1643	1741	1829	1928	2028
Slough , Bus Station ➔	0355	0455	0555	0704	0814	0926	1041	1150				1650	1746	1834	1933	2033
Dedworth , Holly Crescent	2057	2155	2255													
Dedworth, Smiths Lane Flats	2102	2200	2300													
Clewer, Foster Avenue	2106	2204	2304													
Clewer, Orchard Avenue	2110	2208	2308													
Windsor , Parish Church	2115	2213	2313													
Windsor Road, McDonalds	2124	2222	2322													
Slough , Bus Station ➔	2128	2226	2326													

3 Route Map



3

Slough – Uxbridge

via Langley Road, Langley, Iver, Iver Heath

Mondays to Fridays (not Public Holidays)

Slough, Bus Station ➡	0556	0616	0636	0656	0719	0742	0805	0828	0851	0914	0937	then every 20 mins	00	20	40	until
Langley, Harrow Market	0607	0627	0647	0707	0733	0756	0819	0842	0905	0928	0951		13	33	53	
Iver, King's Church	0613	0633	0653	0713	0740	0803	0826	0849	0912	0935	0958		20	40	00	
Iver Heath, Stag and Hounds	0620	0640	0700	0720	0750	0813	0836	0859	0922	0945	1008		28	48	08	
Uxbridge, Rail Station ⬅	0630	0650	0710	0730	0804	0827	0850	0913	0936	0959	1022		40	00	20	
Slough, Bus Station	1420	1440	1500	1520	1540	1600	1622	1644	1706	1726	1746	1806	1826	1850	1915	
Langley, Harrow Market	1433	1457	1517	1537	1557	1617	1639	1701	1723	1743	1803	1823	1843	1907	1926	
Iver, King's Church	1440	1504	1524	1544	1604	1624	1646	1708	1730	1750	1810	1830	1850	1914	1932	
Iver Heath, Stag and Hounds	1448	1512	1532	1552	1612	1632	1654	1716	1738	1758	1818	1838	1858	1922	1939	
Uxbridge, Rail Station ⬅	1500	1525	1545	1605	1625	1645	1707	1729	1751	1811	1831	1851	1911	1935	1949	

3

Uxbridge – Slough

via Iver Heath, Iver, Langley, Langley Road

Mondays to Fridays (not Public Holidays)

Uxbridge, Station ⓪	—	—	0638	0658	0723	0743	0817	0840	0903	0923	0944	then every 20 mins	08	28	48	until
Iver Heath, Stag and Hounds	—	—	0648	0708	0735	0755	0829	0852	0915	0935	0956		20	40	00	
Iver, King's Church	—	—	0656	0716	0745	0805	0839	0902	0925	0945	1006		29	49	09	
Langley, Harrow Market	0620	0640	0703	0723	0753	0813	0847	0910	0933	0953	1014		36	56	16	
Slough, Bus Station Ⓝ	0631	0651	0714	0734	0810	0830	0904	0927	0950	1010	1031		50	10	30	

Uxbridge, Station ⓪	1428	1448	1508	1530	1550	1610	1630	1650	1712	1734	1756	1816	1836	1856	1916	1940
Iver Heath, Stag and Hounds	1440	1502	1522	1544	1604	1624	1644	1704	1726	1748	1810	1830	1850	1910	1926	1950
Iver, King's Church	1449	1512	1532	1554	1614	1634	1654	1714	1736	1758	1820	1840	1900	1920	1934	1958
Langley, Harrow Market	1456	1520	1540	1602	1622	1642	1702	1722	1744	1806	1828	1848	1908	1928	1941	2005
Slough, Bus Station Ⓝ	1510	1535	1555	1617	1637	1657	1717	1737	1759	1821	1843	1903	1923	1943	1952	2016

Uxbridge, Station ⓪	2000
Iver Heath, Stag and Hounds	2010
Iver, King's Church	2018
Langley, Harrow Market	2025
Slough, Bus Station Ⓝ	2036

3

Slough – Uxbridge

via Langley Road, Langley, Iver, Iver Heath

Saturdays

Slough, Bus Station ➔	0640	0715	0800	0835	0857	0920	0940	then every 20 mins	00	20	40	until	1740	1810	1835	1900
Langley, Harrow Market	0651	0726	0811	0846	0908	0931	0951		13	33	53		1753	1823	1846	1911
Iver, King's Church	0657	0732	0817	0852	0914	0937	0957		20	40	00		1800	1830	1852	1917
Iver Heath, Stag and Hounds	0704	0739	0824	0859	0921	0944	1004		28	48	08		1808	1838	1859	1924
Uxbridge, Station ⇐	0714	0749	0834	0909	0931	0954	1014		40	00	20		1820	1850	1909	1934

Saturdays



Uxbridge, Station ⇐	—	0717	0753	0839	0913	0934	then every 20 mins	08	28	48	until	1808	1825	1854	1913	1940
Iver Heath, Stag and Hounds	—	0727	0803	0849	0923	0946		20	40	00		1820	1837	1904	1923	1950
Iver, King's Church	—	0735	0811	0857	0931	0955		29	49	09		1829	1846	1912	1931	1958
Langley, Harrow Market	0655	0742	0818	0904	0938	1002		36	56	16		1836	1853	1919	1938	2005
Slough, Bus Station ➔	0706	0753	0829	0915	0949	1016		50	10	30		1850	1907	1930	1949	2016

3



Slough – Uxbridge

via Langley Road, Langley, Iver, Iver Heath

Sundays and Public Holidays





Slough, Bus Station 	0750	0845	0940	1040	1140	1240	1340	1440	1540	1640	1740	1840
Langley, Harrow Market	0801	0856	0951	1053	1153	1253	1353	1453	1553	1653	1751	1851
Iver, King's Church	0807	0902	0957	1100	1200	1300	1400	1500	1600	1700	1757	1857
Iver Heath, Stag and Hounds	0814	0909	1004	1108	1208	1308	1408	1508	1608	1708	1804	1904
Uxbridge, Station 	0824	0919	1016	1120	1220	1320	1420	1520	1620	1720	1814	1914

Sundays and Public Holidays

Uxbridge, Station 	—	0830	0930	1030	1130	1230	1330	1430	1530	1630	1730	1825	1925
Iver Heath, Stag and Hounds	—	0840	0940	1042	1142	1242	1342	1442	1542	1642	1740	1835	1935
Iver, King's Church	—	0848	0948	1051	1151	1251	1351	1451	1551	1651	1748	1843	1943
Langley, Harrow Market	0802	0855	0955	1058	1158	1258	1358	1458	1558	1658	1755	1850	1950
Slough, Bus Station 	0813	0906	1006	1112	1212	1312	1412	1512	1612	1712	1806	1901	2001

4 Route Map



Service 4	
Timing point	
Terminus point	
Bus runs in the direction of arrow	

4

Slough – Maidenhead

via Bath Road

Mondays to Fridays (not Public Holidays)

Slough, Bus Station ➔	0535	0610	0640	0700	0733	0807	0840	0912	0945	then every 30 mins	15	45	until	1415	1445	1515
Salt Hill, Three Tuns	0541	0616	0646	0708	0741	0815	0848	0920	0953		23	53		1423	1457	1527
Bath Road, Dover Road	0545	0620	0650	0714	0747	0821	0854	0926	0959		28	58		1428	1504	1534
Bath Road, St Andrews Way	0549	0624	0654	0719	0752	0826	0859	0931	1004		33	03		1433	1510	1540
Bath Road, Sainsbury's	0553	0628	0658	0723	0756	0830	0903	0935	1008		37	07		1437	1514	1544
Maidenhead Bridge	0557	0632	0702	0733	0806	0840	0913	0945	1014		43	13		1443	1521	1551
Maidenhead, Sainsbury's	0600	0635	0705	0736	0809	0843	0916	0948	1017		46	16		1446	1524	1554
Slough, Bus Station ➔	1548	1621	1654	1727	1800	1833	1906	1939	2020	2120	2220	2325				
Salt Hill, Three Tuns	1600	1633	1706	1739	1812	1845	1912	1945	2026	2125	2225	2330				
Bath Road, Dover Road	1607	1640	1713	1746	1819	1852	1916	1949	2030	2129	2229	2334				
Bath Road, St Andrews Way	1613	1646	1719	1752	1825	1858	1920	1953	2034	2133	2233	2338				
Bath Road, Sainsbury's	1617	1650	1723	1756	1829	1902	1924	1957	2038	2137	2237	2342				
Maidenhead Bridge	1624	1657	1730	1803	1836	1906	1928	2001	2042	2141	2241	2346				
Maidenhead, Sainsbury's	1627	1700	1733	1806	1839	1909	1931	2004	2045	2143	2243	2348				

4

Maidenhead – Slough

via Bath Road

Mondays to Fridays (not Public Holidays)

Maidenhead, Sainsbury's	0605	0643	0710	0745	0819	0852	0924	0954	then every 30 mins	21	51	until	1351	1421	1451	1529
Maidenhead Bridge	0612	0650	0720	0755	0829	0902	0934	1004		30	00		1400	1430	1502	1540
Bath Road, Sainsbury's	0616	0654	0727	0802	0836	0909	0941	1010		36	06		1406	1436	1509	1547
Bath Road, St Andrews Way	0620	0658	0735	0810	0844	0917	0949	1015		41	11		1411	1441	1515	1553
Bath Road, Dover Road	0624	0702	0741	0816	0850	0923	0955	1020		46	16		1416	1446	1522	1600
Salt Hill, Three Tuns	0628	0708	0747	0822	0856	0929	1001	1026		52	22		1422	1453	1529	1607
Slough, Bus Station ➡	0634	0719	0758	0833	0907	0940	1009	1034		00	30		1430	1503	1539	1617
Maidenhead, Sainsbury's	1559	1632	1705	1738	1811	1844	1914	1936	2005	2048	2148	2248	2351			
Maidenhead Bridge	1610	1643	1716	1749	1822	1855	1921	1943	2012	2055	2154	2254	2357			
Bath Road, Sainsbury's	1617	1650	1723	1756	1829	1902	1925	1947	2016	2059	2158	2258	0001			
Bath Road, St Andrews Way	1623	1656	1729	1802	1835	1906	1929	1951	2020	2103	2202	2302	0005			
Bath Road, Dover Road	1630	1703	1736	1809	1842	1910	1933	1955	2024	2107	2206	2306	0009			
Salt Hill, Three Tuns	1637	1710	1743	1816	1849	1914	1937	1959	2028	2111	2210	2310	0013			
Slough, Bus Station ➡	1647	1720	1753	1826	1859	1920	1943	2005	2034	2116	2215	2315	0018			

4

Slough – Maidenhead

via Bath Road

Saturdays

Slough, Bus Station ➔	0603	0635	0710	0740	0815	0845	then every 30 mins	15	45	until	1745	1820	1920	2020	2120	2220
Salt Hill, Three Tuns	0609	0641	0716	0746	0821	0851		23	53		1753	1828	1926	2026	2125	2224
Bath Road, Dover Road	0613	0645	0720	0750	0825	0855		28	58		1758	1833	1930	2030	2129	2229
Bath Road, St Andrews Way	0617	0649	0724	0754	0829	0859		33	03		1803	1837	1934	2034	2133	2233
Bath Road, Sainsbury's	0621	0653	0728	0758	0833	0903		37	07		1807	1841	1938	2038	2137	2237
Maidenhead Bridge	0625	0657	0732	0802	0837	0909		43	13		1813	1845	1942	2042	2141	2241
Maidenhead, Sainsbury's	0628	0700	0735	0805	0840	0912		46	16		1816	1848	1945	2045	2144	2244

Slough, Bus Station ➔	2325
Salt Hill, Three Tuns	2330
Bath Road, Dover Road	2334
Bath Road, St Andrews Way	2338
Bath Road, Sainsbury's	2342
Maidenhead Bridge	2346
Maidenhead, Sainsbury's	2349

4

Maidenhead – Slough

via Bath Road

Saturdays

Maidenhead, Sainsbury's	0631	0703	0738	0808	0846	0917	then every 30 mins	then	21	until		1751	1820	1850	1948	2048	
Maidenhead Bridge	0638	0710	0745	0815	0853	0926		every	30			1800	1829	1857	1955	2055	
Bath Road, Sainsbury's	0642	0714	0749	0819	0857	0932		30	36			1806	1835	1901	1959	2059	
Bath Road, St Andrews Way	0646	0718	0753	0823	0901	0937		mins	41		until	until	1811	1839	1905	2003	2103
Bath Road, Dover Road	0650	0722	0757	0827	0906	0942		at	46				1816	1843	1909	2007	2107
Salt Hill, Three Tuns	0654	0726	0801	0831	0912	0948		these	52				1822	1847	1913	2011	2111
Slough, Bus Station ➔	0700	0732	0807	0837	0920	0956		times	00				1830	1853	1919	2017	2116

Maidenhead Sainsbury's	2148	2248	2351			
Maidenhead Bridge	2154	2254	2357			
Bath Road, Sainsbury's	2158	2258	0001			
Bath Road, St Andrews Way	2202	2302	0005			
Bath Road, Dover Road	2206	2306	0009			
Salt Hill, Three Tuns	2210	2310	0013			
Slough, Bus Station ➔	2215	2315	0018			

4

Slough – Maidenhead

via Bath Road

Sundays and Public Holidays

Slough, Bus Station ➔	0720	0820	0920	then every 60 mins	20	until	1620	1720	1820	1920	2020	2120	2220	2325
Salt Hill, Three Tuns	0726	0826	0926		28		1628	1728	1826	1926	2026	2125	2225	2330
Bath Road, Dover Road	0730	0830	0930		33		1633	1733	1830	1930	2030	2129	2229	2334
Bath Road, St Andrews Way	0734	0834	0934		38		1638	1737	1834	1934	2034	2133	2233	2338
Bath Road, Sainsbury's	0738	0838	0938		42		1642	1741	1838	1938	2038	2137	2237	2342
Maidenhead Bridge	0742	0842	0942		48		1648	1745	1842	1942	2042	2141	2241	2346
Maidenhead, Sainsbury's	0745	0845	0945		51		1651	1748	1845	1945	2045	2144	2244	2349

Sundays and Public Holidays

Maidenhead, Sainsbury's	0749	0849	0950	then every 60 mins	54	until	1554	1655	1754	1854	1948	2048	2148	2248	2351
Maidenhead Bridge	0756	0856	0957		03		1603	1704	1801	1901	1955	2055	2154	2254	2357
Bath Road, Sainsbury's	0800	0900	1001		09		1609	1710	1805	1905	1959	2059	2158	2258	0001
Bath Road, St Andrews Way	0804	0904	1006		14		1614	1715	1809	1909	2003	2103	2202	2302	0005
Bath Road, Dover Road	0808	0908	1011		19		1619	1720	1813	1913	2007	2107	2206	2306	0009
Salt Hill, Three Tuns	0812	0912	1017		25		1625	1726	1817	1917	2011	2111	2210	2310	0013
Slough, Bus Station ➔	0818	0918	1025		33		1633	1734	1823	1923	2017	2116	2215	2315	0018

5

Slough – Cippenham

via Chalvey, ASDA, Eltham Avenue, Cippenham Green

Mondays to Fridays (not Public Holidays)


Slough, Bus Station ➡	0630	0655	0730	then every 30 mins at these times	00	30	until	1500	1530	1600	1630	1700	1730	1800	1830	1900
Salt Hill, opp Windmill Lane	0634	0659	0734		07	37		1509	1539	1609	1639	1709	1739	1809	1839	1909
Chalvey, Foresters Arms	0637	0702	0737		11	41		1515	1545	1615	1645	1715	1745	1815	1845	1915
Telford Drive, ASDA	0644	0709	0746		20	50		1524	1554	1624	1654	1724	1754	1824	1854	1924
Eltham Ave, Philbye Mews	0648	0713	0751		25	55		1529	1559	1629	1659	1729	1759	1829	1859	1929
Cippenham, Harrison Way	0654	0719	0758		32	02		1536	1606	1636	1706	1736	1806	1836	1906	1936
St Andrews Church	0657	0722	0801		35	05		1539	1609	1639	1709	1739	1809	1839	1909	1939
Cippenham, Green	0702	0727	0808		42	12		1546	1616	1646	1716	1746	1816	1846	1916	1944


5

Cippenham – Slough

via Cippenham Green, Eltham Avenue, ASDA, Chalvey

Mondays to Fridays (not Public Holidays)

Eltham Ave, Philbye Road	0615	0648	0713	0751	0825	0855	0925	then every 30 mins at these times	55	25	until	1355	1425	1455	1529	1559
Cippenham , Harrison Way	0621	0654	0719	0758	0832	0902	0932		02	32		1402	1432	1502	1536	1606
St Andrews Church	0624	0657	0722	0801	0835	0905	0935		05	35		1405	1435	1505	1539	1609
Cippenham, Green	0629	0702	0727	0808	0842	0912	0942		12	42		1412	1442	1512	1546	1616
Eltham Ave, Philbye Mews	0634	0707	0732	0814	0848	0918	0948		18	48		1418	1448	1518	1552	1622
Telford Drive, ASDA	0639	0712	0737	0820	0854	0924	0954		24	54		1424	1454	1524	1558	1628
Chalvey Road West	0647	0720	0748	0831	0905	0935	1005		34	04		1434	1504	1534	1608	1638
Slough , Bus Station 	0654	0727	0800	0843	0917	0947	1014		43	13		1443	1514	1544	1618	1648

Eltham Ave, Philbye Road	1629	1659	1729	1759	1829	1859	1929
Cippenham , Harrison Way	1636	1706	1736	1806	1836	1906	1936
St Andrews Church	1639	1709	1739	1809	1839	1909	1939
Cippenham, Green	1646	1716	1746	1816	1846	1916	1944
Eltham Ave, Philbye Mews	1652	1722	1752	1822	1852	1922	1949
Telford Drive, ASDA	1658	1728	1758	1828	1858	1928	1954
Chalvey Road West	1708	1738	1808	1838	1908	1938	2002
Slough , Bus Station 	1718	1748	1818	1848	1918	1945	2009

5

Slough – Cippenham

via Chalvey, ASDA, Eltham Avenue, Cippenham Green

Saturdays

Slough, Bus Station ➔	—	0650	0715	0755	0820	then every 30 mins at these times	00	30	until	1730	1800	1830
Salt Hill, opp Windmill Lane	—	0654	0719	0759	0824		07	37		1737	1807	1834
Chalvey, Foresters Arms	—	0657	0722	0802	0827		11	41		1741	1811	1837
Telford Drive, ASDA	—	0704	0729	0809	0834		20	50		1750	1820	1844
Eltham Ave, Philbye Mews	0630	0708	0733	0813	0838		25	55		1755	1825	1848
Cippenham, Harrison Way	0636	0714	0739	0819	0844		32	02		1802	1832	1854
St Andrews Church	0639	0717	0742	0822	0847		35	05		1805	1835	1857
Cippenham, Green	0644	0722	0747	0827	0852		42	12		1812	1840	1902

Saturdays

Eltham Ave, Philbye Road	0630	0708	0733	0813	0838	then every 30 mins at these times	25	55	until	1725	1755	1825	1848
Cippenham, Harrison Way	0636	0714	0739	0819	0844		32	02		1732	1802	1832	1854
St Andrews Church	0639	0717	0742	0822	0847		35	05		1735	1805	1835	1857
Cippenham, Green	0644	0722	0747	0827	0852		42	12		1742	1812	1840	1902
Eltham Ave, Philbye Mews	0649	0727	0752	0832	0857		48	18		1748	1818	1845	1907
Telford Drive, ASDA	0654	0732	0757	0837	0902		54	24		1754	1824	1850	1912
Chalvey Road West	0702	0740	0805	0845	0912		04	34		1804	1834	1858	1920
Slough, Bus Station ➔	0709	0747	0812	0852	0921		13	43		1813	1841	1905	1927

5

Slough – Cippenham

via Chalvey, ASDA, Eltham Avenue, Cippenham Green

Sundays and Public Holidays






Slough, Bus Station ➔	0910	1000	1100	1200	1300	1400	1500	1600	1700
Salt Hill, opp Windmill Lane	0914	1007	1107	1207	1307	1407	1507	1607	1707
Chalvey, Foresters Arms	0917	1011	1111	1211	1311	1411	1511	1611	1711
Telford Drive, ASDA	0924	1019	1119	1219	1319	1419	1519	1619	1719
Eltham Ave, Philbye Mews	0928	1024	1124	1224	1324	1424	1524	1624	1724
Moor Furlong	0930	1026	1126	1226	1326	1426	1526	1626	1726

Sundays and Public Holidays

Moor Furlong	0930	1026	1126	1226	1326	1426	1526	1626	1726
Eltham Ave, Philbye Mews	0933	1029	1129	1229	1329	1429	1529	1629	1729
Telford Drive, ASDA	0938	1035	1135	1235	1335	1435	1535	1635	1735
Chalvey Road West	0946	1045	1145	1245	1345	1445	1545	1645	1743
Slough, Bus Station	0953	1054	1154	1254	1354	1454	1554	1654	1750

6 Route Map



Service 6	
Timing point	
Terminus point	 
Bus runs in the direction of arrow	

6

Slough – Wexham Court

via Goodman Park, The Frithe

Mondays to Fridays (not Public Holidays)

Slough, Queensmere	0600	0636	0654	0712	0730	0745	then every 15 mins at	00	15	30	45	until	1745	1805	1825	1845
Slough High Street, Observatory	0606	0642	0700	0718	0736	0752		07	22	37	52		1752	1812	1832	1852
Mirador Crescent, Roundabout	0611	0647	0705	0723	0741	0800		15	30	45	00		1800	1820	1840	1900
The Frithe, Sheehy Way	0615	0651	0709	0727	0745	0805		20	35	50	05		1805	1825	1845	1904
Knolton Way, Shops	0618	0654	0712	0730	0749	0809		24	39	54	09		1809	1829	1849	1907

Slough, Queensmere	1915	1950	2025	2100
Slough High Street, Observatory	1921	1956	2031	2106
Mirador Crescent, Roundabout	1926	2001	2036	2111
The Frithe, Sheehy Way	1930	2005	2040	2115
Knolton Way, Shops	1933	2008	2043	2118

Mondays to Fridays (not Public Holidays)

The Frithe, Sheehy Way	0541	0615	0633	0651	0709	0727	0745	0805	0820	0835	0850	0905	0920	0935	0950	1005
Knolton Way, Shops	0544	0618	0636	0654	0712	0730	0749	0809	0824	0839	0854	0909	0924	0939	0954	1009
Mirador Crescent, Roundabout	0547	0621	0639	0657	0715	0733	0753	0813	0828	0843	0858	0913	0928	0943	0958	1013
Slough, Queensmere	0555	0629	0647	0705	0723	0741	0805	0825	0840	0855	0910	0925	0940	0955	1010	1024

The Frithe, Sheehy Way	then every 15 mins	20	35	50	05	until	1805	1825	1845	1904	1930	2005	2040	2115
Knolton Way, Shops		24	39	54	09		1809	1829	1849	1907	1933	2008	2043	2118
Mirador Crescent, Roundabout		28	43	58	13		1813	1833	1853	1910	1936	2011	2046	2121
Slough, Queensmere		39	54	09	24		1824	1844	1904	1918	1944	2019	2054	2129

6

Slough – Wexham Court

via Goodman Park, The Frithe

Saturdays

Slough, Queensmere	0710	0744	0801	0818	0835	0849	then every 15 mins at	00	15	30	45	until	1745	1805	1825	1845
Slough High Street, Observatory	0716	0750	0807	0824	0841	0855		07	22	37	52		1752	1812	1832	1851
Mirador Crescent, Roundabout	0721	0755	0812	0829	0846	0900		15	30	45	00		1800	1820	1837	1856
The Frithe, Sheehy Way	0725	0759	0816	0833	0850	0905		20	35	50	05		1805	1825	1841	1900
Knolton Way, Shops	0728	0802	0819	0836	0853	0909		24	39	54	09		1809	1829	1844	1903

Slough, Queensmere	1915	1950	2025	2100
Slough High Street, Observatory	1921	1956	2031	2106
Mirador Crescent, Roundabout	1926	2001	2036	2111
The Frithe, Sheehy Way	1930	2005	2040	2115
Knolton Way, Shops	1933	2008	2043	2118

Saturdays

The Frith, Sheehy Way	0651	0725	0759	0816	0833	0850	then every 15 mins	05	20	35	50	until	1805	1825	1841	1900
Knolton Way, Shops	0654	0728	0802	0819	0836	0853		09	24	39	54		1809	1829	1844	1903
Mirador Crescent, Roundabout	0657	0731	0805	0822	0839	0856		13	28	43	58		1813	1833	1847	1906
Slough, Queensmere	0705	0739	0813	0830	0847	0904		24	39	54	09		1824	1844	1855	1914

The Frith, Sheehy Way	1930	2005	2040	2115
Knolton Way, Shops	1933	2008	2043	2118
Mirador Crescent, Roundabout	1936	2011	2046	2121
Slough, Queensmere	1944	2019	2054	2129

6

Slough – Wexham Court

via Goodman Park, The Frithe

Sundays and Public Holidays

Slough, Queensmere	0840	0920	0950	then every 30 mins at	20	50	until	1650	1720	1750
Slough High Street, Observatory	0847	0927	0957		27	57		1657	1727	1757
Mirador Crescent, Roundabout	0855	0935	1005		35	05		1705	1735	1805
The Frithe, Sheehy Way	0859	0939	1010		40	10		1710	1739	1809
Knolton Way, Shops	0903	0943	1015		45	15		1715	1743	1813

Sundays and Public Holidays

The Frithe, Sheehy Way	0900	0940	then every 30 mins	11	41	until	1711	1740	1810
Knolton Way, Shops	0903	0943		15	45		1715	1743	1813
Mirador Crescent, Roundabout	0906	0946		19	49		1719	1746	1816
Slough, Queensmere	0914	0954		30	00		1730	1754	1824

7, N7 Route Map



7

Slough – Langley – Heathrow Airport

via Trelawney Avenue, Tamar Way, Axis Park, Terminal 5, Central Bus Station: also showing Service N7 to Terminal 4

Mondays to Fridays (not Public Holidays)

	Service Number	N7	N7	N7	N7	N7	N7	7	7	7	7	7	7	7	7	7	
Slough, Bus Station ⇨		0215	0245	0315	0345	0415	0435	–	–	–	–	–	–	–	–	–	
Slough, Queensmere	<i>dep</i>	–	–	–	–	–	–	0445	0500	0515	0530	0545	0558	0610	0622	0634	0646
Slough High Street, Observatory		–	–	–	–	–	–	0450	0505	0520	0535	0550	0603	0616	0628	0640	0652
Trelawney Avenue, Library		0223	0253	0323	0353	0423	0443	0457	0512	0527	0542	0557	0613	0626	0638	0651	0703
Langley, Harrow Market		0225	0255	0325	0355	0425	0445	0459	0514	0529	0544	0559	0616	0629	0641	0654	0706
Tamar Way, Humber Way		0229	0259	0329	0359	0429	0449	0503	0518	0533	0548	0603	0621	0634	0647	0700	0712
Axis Park		0232	0302	0332	0402	0432	0452	0506	0521	0536	0551	0607	0625	0638	0651	0704	0716
Heathrow, Terminal 5 ⇨ ⊕ →		0242	0312	0342	0412	0442	0502	0516	0531	0546	0601	0618	0636	0650	0703	0716	0728
Heathrow, Central Bus Station ⇨ ⊕ →		–	0324	–	0424	–	0514	0529	0544	0559	0616	0633	0653	0707	0720	0733	0745
Heathrow, Terminal 4 ⇨ ⊕ →		0257	–	0357	–	0457	–	–	–	–	–	–	–	–	–	–	–

	Service Number	7	7	7	7	7	7	7	7	7	7	7	7	7	7	7	
Slough, Queensmere	<i>dep</i>	0658	0710	0722	0734	0746	0758	0810	0820	0830	0840	0850	0900	0910	0920	0930	0940
Slough High Street, Observatory		0704	0716	0728	0740	0752	0804	0816	0826	0836	0846	0856	0906	0916	0926	0936	0946
Trelawney Avenue, Library		0715	0727	0739	0751	0803	0815	0827	0837	0847	0857	0907	0917	0927	0937	0947	0957
Langley, Harrow Market		0718	0730	0742	0754	0806	0818	0830	0840	0850	0900	0910	0920	0930	0940	0950	1000
Tamar Way, Humber Way		0724	0736	0748	0800	0812	0824	0836	0846	0856	0906	0916	0926	0936	0946	0956	1005
Axis Park		0733	0745	0757	0809	0821	0833	0845	0855	0905	0915	0925	0935	0945	0955	1004	1013
Heathrow, Terminal 5 ⇨ ⊕ →		0740	0752	0804	0816	0828	0840	0852	0902	0912	0922	0932	0942	0952	1002	1011	1020
Heathrow, Central Bus Station ⇨ ⊕ →		0757	0809	0821	0833	0845	0857	0909	0919	0929	0939	0949	0959	1007	1017	1026	1035

7

Slough – Langley – Heathrow Airport

via Trelawney Avenue, Tamar Way, Axis Park, Terminal 5, Central Bus Station: also showing Service N7 to Terminal 4

Mondays to Fridays (not Public Holidays) (continued)

Service Number	7	7	7	7	7	7	7	7	7	7	7	7	7		
Slough, Queensmere <i>dep</i>	50	00	10	20	30	40			1350	1400	1410	1420	1430	1440	1450
Slough High Street, Observatory	56	06	16	26	36	46			1356	1406	1416	1426	1436	1446	1456
Trelawney Avenue, Library	07	16	26	36	46	56			1406	1416	1426	1436	1446	1457	1507
Langley, Harrow Market	10	19	29	39	49	59			1409	1419	1429	1439	1449	1500	1510
Tamar Way, Humber Way	15	24	34	44	54	04			1414	1424	1434	1444	1454	1505	1515
Colnbrook, Lakeside Road	23	32	42	52	02	12			1422	1432	1442	1453	1503	1514	1524
Heathrow, Terminal 5 $\Rightarrow \oplus \rightarrow$	30	39	49	59	09	19			1429	1439	1449	1501	1511	1522	1532
Heathrow, Central Bus Station $\Rightarrow \oplus \rightarrow$	45	54	04	14	24	34			1444	1456	1505	1517	1527	1538	1548

4

Service Number	7	7	7	7	7	7	7	7	7	7	7	7	7	7	7		
Slough, Queensmere <i>dep</i>	00	10	20	30	40	50			1730	1742	1754	1806	1818	1830	1850	1910	1930
Slough High Street, Observatory	06	16	26	36	46	56			1736	1748	1800	1812	1824	1836	1856	1916	1936
Trelawney Avenue, Library	17	27	37	47	57	07			1747	1759	1811	1823	1835	1847	1907	1924	1944
Langley, Harrow Market	20	30	40	50	00	10			1750	1802	1814	1826	1838	1850	1909	1926	1946
Tamar Way, Humber Way	25	35	45	55	05	15			1755	1807	1819	1831	1843	1855	1913	1930	1950
Colnbrook, Lakeside Road	34	44	54	04	14	24			1804	1816	1828	1840	1852	1904	1920	1937	1957
Heathrow, Terminal 5 $\Rightarrow \oplus \rightarrow$	42	52	02	12	22	32			1812	1824	1836	1848	1900	1911	1927	1944	2004
Heathrow, Central Bus Station $\Rightarrow \oplus \rightarrow$	58	08	18	28	38	48			1828	1840	1852	1904	1915	1926	1942	1959	2019

7

Slough – Langley – Heathrow Airport

via Trelawney Avenue, Tamar Way, Axis Park, Terminal 5, Central Bus Station: also showing Service N7 to Terminal 4

Mondays to Fridays (not Public Holidays) (continued)

Service Number	7	7	7	7	7	7	7	7	7	7	7	N7	N7	N7	N7	N7	N7
Slough, Bus Station ⇨	–	–	–	–	–	–	–	–	–	–	–	2315	2345	0015	0045	0115	0145
Slough, Queensmere dep	1950	2010	2030	2050	2110	2130	2150	2210	2230	2250	–	–	–	–	–	–	–
Slough High Street, Observatory	1956	2016	2035	2055	2115	2135	2155	2213	2233	2253	–	–	–	–	–	–	–
Trelawney Avenue, Library	2004	2024	2042	2102	2122	2142	2202	2220	2240	2300	2323	2353	0023	0053	0123	0153	–
Langley, Harrow Market	2006	2026	2044	2104	2124	2144	2204	2222	2242	2302	2325	2355	0025	0055	0125	0155	–
Tamar Way, Humber Way	2010	2030	2048	2108	2128	2148	2208	2226	2246	2306	2329	2359	0029	0059	0129	0159	–
Colnbrook, Lakeside Road	2017	2037	2055	2115	2135	2155	2215	2233	2253	2313	2336	0006	0036	0106	0136	0206	–
Heathrow, Terminal 5 ⇨ ⊕ →	2024	2043	2101	2121	2141	2201	2221	2239	2259	2319	2342	0012	0042	0112	0142	0212	–
Heathrow, Central Bus Station ⇨ ⊕ →	2038	2056	2114	2134	2154	2214	2234	2252	2312	2332	–	0024	–	0124	–	0224	–
Heathrow, Terminal 4 ⇨ ⊕ →	–	–	–	–	–	–	–	–	–	–	–	2357	–	0057	–	0157	–

7

Heathrow Airport – Langley – Slough

via Central Bus Station, Terminal 5, Axis Park, Tamar Way, Trelawney Avenue: also showing Service N7 from Terminal 4

Mondays to Fridays (not Public Holidays)

Service Number	N7	N7	N7	N7	N7	N7	7	7	7	7	7	7	7	7	7	7
Heathrow, Terminal 4 ⇌ ☉ →	–	0301	–	0401	–	0501	–	–	–	–	–	–	–	–	–	–
Heathrow, Central Bus Station ⇌ ☉ →	0232	–	0332	–	0432	–	0520	0538	0553	0608	0623	0638	0650	0702	0714	0726
Heathrow, Terminal 5 ⇌ ☉ →	0246	0316	0346	0416	0446	0516	0534	0552	0607	0623	0638	0654	0706	0718	0730	0742
Axis Park	0255	0325	0355	0425	0455	0525	0544	0602	0618	0635	0651	0707	0719	0731	0743	0755
Tamar Way, Humber Way	0257	0327	0357	0427	0457	0527	0547	0607	0623	0639	0655	0711	0723	0735	0747	0759
Langley, Harrow Market	0301	0331	0401	0431	0501	0531	0551	0612	0628	0645	0701	0717	0729	0741	0753	0805
Trelawney Avenue, Library	0303	0333	0403	0433	0503	0533	0553	0615	0631	0649	0705	0721	0733	0745	0757	0809
Slough, Queensmere	–	–	–	0441	0511	0541	0602	0627	0646	0704	0720	0736	0748	0800	0812	0824
Slough, Bus Station ⇌	311	341	411	–	–	–	–	–	–	–	–	–	–	–	–	–







Service Number	7	7	7	7	7	7	7	7	7	7	7	7	7	7	7	7
Heathrow, Central Bus Station ⇌ ☉ →	0738	0750	0802	0814	0826	0838	0850	0902	0912	0922	0932	0942	0952	1002	1012	1022
Heathrow, Terminal 5 ⇌ ☉ →	0754	0806	0818	0830	0842	0854	0906	0918	0928	0938	0948	0958	1008	1017	1027	1037
Axis Park	0807	0819	0831	0843	0855	0907	0919	0931	0941	0951	1001	1010	1019	1028	1038	1048
Tamar Way, Humber Way	0811	0823	0835	0847	0859	0911	0923	0935	0945	0955	1006	1015	1024	1033	1043	1053
Langley, Harrow Market	0817	0829	0841	0853	0905	0917	0929	0941	0951	1001	1011	1020	1029	1038	1048	1058
Trelawney Avenue, Library	0821	0833	0845	0857	0909	0921	0933	0945	0955	1004	1014	1023	1032	1041	1051	1101
Slough, Queensmere	0836	0848	0900	0912	0924	0936	0948	1000	1010	1016	1026	1035	1044	1053	1103	1113







7

Heathrow Airport – Langley – Slough

via Central Bus Station, Terminal 5, Axis Park, Tamar Way, Trelawney Avenue: also showing Service N7 from Terminal 4

Mondays to Fridays (not Public Holidays) (continued)

Service Number	7		7	7	7	7	7	7		7	7	7	7	7	7	7
Heathrow, Central Bus Station   	1030	then every 10 mins at	39	49	59	09	19	29	until	1409	1419	1429	1439	1449	1501	1511
Heathrow, Terminal 5   	1045		54	04	14	24	34	44		1424	1434	1444	1454	1505	1517	1527
Axis Park	1056		05	15	25	35	45	55		1435	1445	1458	1509	1520	1532	1542
Tamar Way, Humber Way	1101		10	20	30	40	50	00		1440	1449	1502	1513	1524	1536	1546
Langley, Harrow Market	1106		15	25	35	45	55	05		1445	1454	1507	1518	1529	1541	1551
Trelawney Avenue, Library	1109		18	28	38	48	58	08		1448	1457	1510	1521	1532	1544	1554
Slough, Queensmere	1121		30	40	50	00	10	20		1500	1509	1522	1533	1544	1556	1606

Service Number	7	7		7	7	7	7	7	7		7	7	7	7	7	7
Heathrow, Central Bus Station   	1522	1532	then every 10 mins at	43	53	03	13	23	33	until	1813	1823	1833	1845	1857	1909
Heathrow, Terminal 5   	1538	1548		59	09	19	29	39	49		1829	1839	1849	1901	1913	1924
Axis Park	1553	1603		14	24	34	44	54	04		1844	1854	1904	1912	1924	1935
Tamar Way, Humber Way	1557	1607		18	28	38	48	58	08		1848	1858	1908	1916	1928	1939
Langley, Harrow Market	1602	1612		23	33	43	53	03	13		1853	1903	1912	1920	1932	1943
Trelawney Avenue, Library	1605	1615		26	36	46	56	06	16		1856	1906	1915	1923	1935	1946
Slough, Queensmere	1617	1627		38	48	58	08	18	28		1908	1916	1925	1933	1945	1956

7

Heathrow Airport – Langley – Slough

via Central Bus Station, Terminal 5, Axis Park, Tamar Way, Trelawney Avenue: also showing Service N7 from Terminal 4

Mondays to Fridays (not Public Holidays) (continued)

Service Number	7	7	7	7	7	7	7	7	7	7	7	7	7	7	7	N7
Heathrow, Terminal 4 ⇌ Ⓧ →	–	–	–	–	–	–	–	–	–	–	–	–	–	–	–	0001
Heathrow, Central Bus Station ⇌ Ⓧ →	1920	1931	1947	2004	2024	2043	2101	2119	2139	2159	2219	2238	2257	2317	2337	–
Heathrow, Terminal 5 ⇌ Ⓧ →	1935	1946	2002	2019	2039	2057	2115	2133	2153	2213	2233	2252	2311	2331	2351	0016
Axis Park	1946	1957	2013	2030	2049	2107	2125	2143	2203	2223	2242	2301	2320	2340	2400	0025
Tamar Way, Humber Way	1950	2001	2017	2033	2052	2110	2128	2146	2206	2226	2245	2304	2323	2343	0003	0027
Langley, Harrow Market	1954	2005	2021	2037	2056	2114	2132	2150	2210	2230	2249	2308	2327	2347	0007	0031
Trelawney Avenue, Library	1957	2008	2024	2039	2058	2116	2134	2152	2212	2232	2251	2310	2329	2349	0009	0033
Slough, Queensmere	2007	2018	2034	2048	2107	2125	2143	2201	2220	2240	–	–	–	–	–	
Slough, Bus Station ⇌	–	–	–	–	–	–	–	–	–	–	2259	2318	2337	2357	0017	0041

Service Number	N7	N7	N7	N7
Heathrow, Terminal 4 ⇌ Ⓧ →	–	0101	–	0201
Heathrow, Central Bus Station ⇌ Ⓧ →	0032	–	0132	–
Heathrow, Terminal 5 ⇌ Ⓧ →	0046	0116	0146	0216
Axis Park	0055	0125	0155	0225
Tamar Way, Humber Way	0057	0127	0157	0227
Langley, Harrow Market	0101	0131	0201	0231
Trelawney Avenue, Library	0103	0133	0203	0233
Slough, Bus Station ⇌	0111	0141	0211	0241

2238 journey. Upon reaching Slough, this journey continues to Maidenhead as Service 4.

7

Slough – Langley – Heathrow Airport

via Trelawney Avenue, Tamar Way, Axis Park, Terminal 5, Central Bus Station: also showing Service N7 to Terminal 4

Saturdays

	Service Number	N7	N7	N7	N7	N7	N7	7	7	7	7	7	7	7	7	7	
Slough, Bus Station ⇐		0215	0245	0315	0345	0415	0435	—	—	—	—	—	—	—	—	—	
Slough, Queensmere	<i>dep</i>	—	—	—	—	—	—	0450	0510	0525	0540	0555	0610	0625	0640	0655	0710
Slough High Street, Observatory		—	—	—	—	—	—	0455	0515	0530	0545	0600	0615	0630	0645	0700	0715
Trelawney Avenue, Library		0223	0253	0323	0353	0423	0443	0502	0522	0537	0552	0607	0622	0637	0652	0707	0722
Langley, Harrow Market		0225	0255	0325	0355	0425	0445	0504	0524	0539	0554	0609	0624	0639	0654	0709	0724
Tamar Way, Humber Way		0229	0259	0329	0359	0429	0449	0508	0528	0543	0558	0613	0628	0643	0658	0713	0728
Axis Park		0232	0302	0332	0402	0432	0452	0511	0531	0546	0601	0616	0631	0646	0701	0716	0731
Heathrow, Terminal 5 ⇐ ⊕ →		0242	0312	0342	0412	0442	0502	0521	0541	0556	0611	0626	0641	0656	0711	0726	0741
Heathrow, Central Bus Station ⇐ ⊕ →		—	0324	—	0424	—	0514	0534	0554	0609	0624	0639	0654	0709	0724	0739	0754
Heathrow, Terminal 4 ⇐ ⊕ →		0257	—	0357	—	0457	—	—	—	—	—	—	—	—	—	—	—

	Service Number	7	7	7	7	7	7	7	7	7	7	7	7	7	7	
Slough, Queensmere	<i>dep</i>	24	36	48	00	12		0848	0900	0912	9024	0936	0948		00	10
Slough High Street, Observatory		29	41	53	05	17		0853	0905	0917	0929	0942	0954		06	16
Trelawney Avenue, Library	then every 12 mins at	36	48	00	12	24		0900	0912	0924	0936	0952	1004		16	26
Langley, Harrow Market		38	50	02	14	26		0902	0914	0926	0939	0955	1007		19	29
Tamar Way, Humber Way		42	54	06	18	30	until	0906	0918	0930	0944	1000	1012		24	34
Axis Park		45	57	09	21	33		0909	0921	0934	0948	1004	1016		28	38
Heathrow, Terminal 5 ⇐ ⊕ →		55	07	19	31	43		0919	0931	0945	0959	1015	1027		39	49
Heathrow, Central Bus Station ⇐ ⊕ →		08	20	32	44	56		0932	0946	1000	1014	1030	1042		54	04

7

Slough – Langley – Heathrow Airport

via Trelawney Avenue, Tamar Way, Axis Park, Terminal 5, Central Bus Station: also showing Service N7 to Terminal 4

Saturdays (continued)

Service Number	7	7	7	7		7		7	7	7	7	7		7	7	7
Slough, Queensmere dep	20	30	40	50	until	1600	then every 12 mins at	12	24	36	48	00	until	1724	1736	1748
Slough High Street, Observatory	26	36	46	56		1606		18	30	42	54	07		1730	1742	1754
Trelawney Avenue, Library	36	46	56	06		1616		28	40	52	04	16		1740	1752	1804
Langley, Harrow Market	39	49	59	09		1619		31	43	55	07	19		1743	1755	1806
Tamar Way, Humber Way	44	54	04	14		1624		36	48	00	12	24		1748	1800	1810
Axis Park	48	58	08	18		1628		40	52	04	16	28		1752	1803	1813
Heathrow, Terminal 5 ⇌ ⊕ →	59	09	19	29		1639		51	03	15	27	39		1803	1814	1824
Heathrow, Central Bus Station ⇌ ⊕ →	14	24	34	44		1654		06	18	30	42	54		1818	1829	1839

Service Number	7	7	7	7	7	7	7	7	7	7	7	7	7	7	7	7
Slough, Queensmere dep	1800	1815	1830	1850	1910	1930	1950	2010	2030	2050	2110	2130	2150	2210	2230	2250
Slough High Street, Observatory	1806	1821	1836	1856	1915	1935	1955	2015	2035	2055	2115	2135	2155	2213	2233	2253
Trelawney Avenue, Library	1814	1829	1844	1904	1922	1942	2002	2022	2042	2102	2122	2142	2202	2220	2240	2300
Langley, Harrow Market	1816	1831	1846	1906	1924	1944	2004	2024	2044	2104	2124	2144	2204	2222	2242	2302
Tamar Way, Humber Way	1820	1835	1850	1910	1928	1948	2008	2028	2048	2108	2128	2148	2208	2226	2246	2306
Axis Park	1823	1838	1853	1913	1931	1951	2011	2031	2051	2111	2131	2151	2211	2229	2249	2309
Heathrow, Terminal 5 ⇌ ⊕ →	1834	1849	1904	1923	1941	2001	2021	2041	2101	2121	2141	2201	2221	2239	2259	2319
Heathrow, Central Bus Station ⇌ ⊕ →	1849	1904	1917	1936	1954	2014	2034	2054	2114	2134	2154	2214	2234	2252	2312	2332

7

Slough – Langley – Heathrow Airport

via Trelawney Avenue, Tamar Way, Axis Park, Terminal 5, Central Bus Station: also showing Service N7 to Terminal 4

Saturdays (continued)

Service Number	N7	N7	N7	N7	N7	N7
Slough, Bus Station	2315	2345	0015	0045	0115	0145
Trelawney Avenue, Library	2323	2353	0023	0053	0123	0153
Langley, Harrow Market	2325	2355	0025	0055	0125	0155
Tamar Way, Humber Way	2329	2359	0029	0059	0129	0159
Axis Park	2332	0002	0032	0102	0132	0202
Heathrow, Terminal 5 ⇌ ⊕ →	2342	0012	0042	0112	0142	0212
Heathrow, Central Bus Station ⇌ ⊕ →	—	0024	—	0124	—	0224
Heathrow, Terminal 4 ⇌ ⊕ →	2357	—	0057	—	0157	—

7

Heathrow Airport – Langley – Slough

via Central Bus Station, Terminal 5, Axis Park, Tamar Way, Trelawney Avenue: also showing Service N7 from Terminal 4

Saturdays

Service Number	N7	N7	N7	N7	N7	N7	7	7	7	7	7	7	7	7	7	7
Heathrow, Terminal 4 ⇌ ☉ →	—	0301	—	0401	—	0501	—	—	—	—	—	—	—	—	—	—
Heathrow, Central Bus Station ⇌ ☉ →	0232	—	0332	—	0432	—	0519	0539	0559	0619	0634	0649	0704	0719	0734	0749
Heathrow, Terminal 5 ⇌ ☉ →	0246	0316	0346	0416	0446	0516	0533	0553	0613	0633	0648	0703	0718	0733	0748	0803
Axis Park	0255	0325	0355	0425	0455	0525	0543	0603	0623	0643	0658	0713	0728	0743	0758	0813
Tamar Way, Humber Way	0257	0327	0357	0427	0457	0527	0546	0606	0626	0646	0701	0716	0731	0746	0801	0816
Langley, Harrow Market	0301	0331	0401	0431	0501	0531	0550	0610	0630	0650	0705	0720	0735	0750	0805	0820
Trelawney Avenue, Library	0303	0333	0403	0433	0503	0533	0552	0612	0632	0652	0707	0722	0737	0752	0807	0822
Slough, Queensmere	—	—	—	0441	0511	0541	0601	0621	0641	0701	0716	0731	0746	0801	0816	0831
Slough, Bus Station ⇌	0311	0341	0411	—	—	—	—	—	—	—	—	—	—	—	—	—

Service Number	7	7	7	7	7	7	7	7	7	7	7	7	7	7	7
Heathrow, Central Bus Station ⇌ ☉ →	0801	0813	0825	0837	0849	0901	0913	0925	0938	0951	1004	1018	1034	1046	1059
Heathrow, Terminal 5 ⇌ ☉ →	0815	0827	0839	0851	0903	0915	0927	0939	0953	1006	1019	1033	1049	1101	1114
Axis Park	0825	0837	0849	0901	0913	0925	0937	0950	1004	1017	1030	1044	1100	1112	1125
Tamar Way, Humber Way	0828	0840	0852	0904	0916	0928	0942	0955	1009	1022	1035	1049	1105	1117	1130
Langley, Harrow Market	0832	0844	0856	0908	0920	0932	0947	1000	1014	1027	1040	1054	1110	1122	1135
Trelawney Avenue, Library	0834	0846	0858	0910	0922	0935	0950	1003	1017	1030	1043	1057	1113	1125	1138
Slough, Queensmere	0843	0855	0907	0919	0931	0947	1002	1015	1029	1042	1055	1109	1125	1137	1150





then
every
10
mins
at






7

Heathrow Airport – Langley – Slough

via Central Bus Station, Terminal 5, Axis Park, Tamar Way, Trelawney Avenue: also showing Service N7 from Terminal 4

Saturdays (continued)

Service Number	7	7	7	7	7	7		7	7	7	7	7	7	7	7	7
Heathrow, Central Bus Station  	09	19	29	39	49	59	until	1659	1711	1723	1735	1747	1759	1811	1823	1834
Heathrow, Terminal 5  	24	34	44	54	04	14		1714	1726	1738	1750	1802	1814	1826	1838	1849
Axis Park	35	45	55	05	15	25		1725	1737	1749	1801	1813	1825	1837	1849	1900
Tamar Way, Humber Way	40	50	00	10	20	30		1730	1742	1754	1805	1817	1829	1841	1853	1903
Langley, Harrow Market	45	55	05	15	25	35		1735	1747	1759	1809	1821	1833	1845	1857	1907
Trelawney Avenue, Library	48	58	08	18	28	38		1738	1750	1802	1812	1824	1836	1848	1900	1909
Slough, Queensmere	00	10	20	30	40	50		1750	1802	1812	1822	1834	1846	1858	1909	1918

Service Number	7	7	7	7	7	7	7	7	7	7	7	7	7	7	7	7
Heathrow, Terminal 4  	1844	1854	1909	1922	1941	1959	2019	2039	2059	2119	2139	2159	2219	2238	2257	2317
Heathrow, Terminal 5  	1859	1909	1923	1936	1955	2013	2033	2053	2113	2133	2153	2213	2233	2252	2311	2331
Axis Park	1910	1919	1933	1946	2005	2023	2043	2103	2123	2143	2203	2223	2242	2301	2320	2340
Tamar Way, Humber Way	1913	1922	1936	1949	2008	2026	2046	2106	2126	2146	2206	2226	2245	2304	2323	2343
Langley, Harrow Market	1917	1926	1940	1953	2012	2030	2050	2110	2130	2150	2210	2230	2249	2308	2327	2347
Trelawney Avenue, Library	1919	1928	1942	1955	2014	2032	2052	2112	2132	2152	2212	2232	2251	2310	2329	2349
Slough, Queensmere	1928	1937	1951	2004	2023	2041	2101	2121	2141	2201	2220	2240	—	—	—	—
Slough, Bus Station 	—	—	—	—	—	—	—	—	—	—	—	—	2259	2318	2337	2357

7

Heathrow Airport – Langley – Slough

via Central Bus Station, Terminal 5, Axis Park, Tamar Way, Trelawney Avenue: also showing Service N7 from Terminal 4

Saturdays (continued)

Service Number	7	N7	N7	N7	N7	N7
Heathrow, Terminal 4 ⇌ ☉ →	—	0001	—	0101	—	0201
Heathrow, Central Bus Station ⇌ ☉ →	2337	—	0032	—	0132	—
Heathrow, Terminal 5 ⇌ ☉ →	2351	0016	0046	0116	0146	0216
Axis Park	2400	0025	0055	0125	0155	0225
Tamar Way, Humber Way	0003	0027	0057	0127	0157	0227
Langley, Harrow Market	0007	0031	0101	0131	0201	0231
Trelawney Avenue, Library	0009	0033	0103	0133	0203	0233
Slough, Queensmere	—	—	—	—	—	—
Slough, Bus Station ⇌	0017	0041	0111	0141	0211	0241

7

Slough – Langley – Heathrow Airport

via Trelawney Avenue, Tamar Way, Axis Park, Terminal 5, Central Bus Station: also showing Service N7 to Terminal 4

Sundays and Public Holidays

	Service Number	N7	N7	N7	N7	N7	7	7	7	7	7	7	7	7	7	7	
Slough, Bus Station ⇌		0215	0245	0315	0345	0415	—	—	—	—	—	—	—	—	—	—	
Slough, Queensmere	<i>dep</i>	—	—	—	—	—	0440	0510	0530	0550	0610	0630	0650	0710	0730	0750	0810
Slough High Street, Observatory		—	—	—	—	—	0445	0515	0535	0555	0615	0635	0655	0715	0735	0755	0815
Trelawney Avenue, Library		0223	0253	0323	0353	0423	0452	0522	0542	0602	0622	0642	0702	0722	0742	0802	0822
Langley, Harrow Market		0225	0255	0325	0355	0425	0454	0524	0544	0604	0624	0644	0704	0724	0744	0804	0824
Tamar Way, Humber Way		0229	0259	0329	0359	0429	0458	0528	0548	0608	0628	0648	0708	0728	0748	0808	0828
Axis Park		0232	0302	0332	0402	0432	0501	0531	0551	0611	0631	0651	0711	0731	0751	0811	0831
Heathrow, Terminal 5 ⇌ ⊕ →		0242	0312	0342	0412	0442	0511	0541	0601	0621	0641	0701	0721	0741	0801	0821	0841
Heathrow, Central Bus Station ⇌ ⊕ →		—	0324	—	0424	—	0524	0554	0614	0634	0654	0714	0734	0754	0814	0834	0854
Heathrow, Terminal 4 ⇌ ⊕ →		0257	—	0357	—	0457	—	—	—	—	—	—	—	—	—	—	—

	Service Number	7	7	7	7	7	7	7	7	7	7	7	7	7	7	7	
Slough, Queensmere	<i>dep</i>	0830	0850	0910	0930	0950	then every 20 mins at	10	30	50	until	1730	1750	1810	1830	1850	1910
Slough High Street, Observatory		0835	0855	0915	0935	0955		16	36	56		1736	1756	1816	1836	1856	1915
Trelawney Avenue, Library		0842	0902	0922	0942	1002		26	46	06		1746	1806	1824	1844	1904	1922
Langley, Harrow Market		0844	0904	0924	0944	1005		29	49	09		1749	1808	1826	1846	1906	1924
Tamar Way, Humber Way		0848	0908	0928	0948	1010		34	54	14		1754	1812	1830	1850	1910	1928
Axis Park		0851	0911	0931	0951	1014		38	58	18		1758	1815	1833	1853	1913	1931
Heathrow, Terminal 5 ⇌ ⊕ →		0901	0921	0941	1001	1025		49	09	29		1809	1826	1844	1904	1923	1941
Heathrow, Central Bus Station ⇌ ⊕ →		0914	0934	0954	1016	1040		04	24	44		1824	1841	1859	1917	1936	1954

7

Slough – Langley – Heathrow Airport

via Trelawney Avenue, Tamar Way, Axis Park, Terminal 5, Central Bus Station: also showing Service N7 to Terminal 4

Sundays and Public Holidays (continued)

	Service Number	7	7	7	7	7	7	7	7	7	7	7	N7	N7	N7	N7	N7
Slough, Bus Station ⇐		–	–	–	–	–	–	–	–	–	–	–	2315	2345	0015	0045	0115
Slough, Queensmere	<i>dep</i>	1930	1950	2010	2030	2050	2110	2130	2150	2210	2230	2250	–	–	–	–	–
Slough High Street, Observatory		1935	1955	2015	2035	2055	2115	2135	2155	2213	2233	2253	–	–	–	–	–
Trelawney Avenue, Library		1942	2002	2022	2042	2102	2122	2142	2202	2220	2240	2300	2323	2353	0023	0053	0123
Langley, Harrow Market		1944	2004	2024	2044	2104	2124	2144	2204	2222	2242	2302	2325	2355	0025	0055	0125
Tamar Way, Humber Way		1948	2008	2028	2048	2108	2128	2148	2208	2226	2246	2306	2329	2359	0029	0059	0129
Axis Park		1951	2011	2031	2051	2111	2131	2151	2211	2229	2249	2309	2332	0002	0032	0102	0132
Heathrow, Terminal 5 ⇐ ⊕ →		2001	2021	2041	2101	2121	2141	2201	2221	2239	2259	2319	2342	0012	0042	0112	0142
Heathrow, Central Bus Station ⇐ ⊕ →		2014	2034	2054	2114	2134	2154	2214	2234	2252	2312	2332	–	0024	–	0124	–
Heathrow, Terminal 4 ⇐ ⊕ →		–	–	–	–	–	–	–	–	–	–	–	2357	–	0057	–	0157

Service Number N7

Slough, Bus Station ⇐	0145
Trelawney Avenue, Library	0153
Langley, Harrow Market	0155
Tamar Way, Humber Way	0159
Axis Park	0202
Heathrow, Terminal 5 ⇐ ⊕ →	0212
Heathrow, Central Bus Station ⇐ ⊕ →	0224

7

Heathrow Airport – Langley – Slough

via Central Bus Station, Terminal 5, Axis Park, Tamar Way, Trelawney Avenue: also showing Service N7 from Terminal 4

Sundays and Public Holidays

Service Number	N7	N7	N7	N7	N7	N7	7	7	7	7	7	7	7	7	7	7
Heathrow, Terminal 4 ⇌ ☉ →	–	0301	–	0401	–	0501	–	–	–	–	–	–	–	–	–	–
Heathrow, Central Bus Station ⇌ ☉ →	0232	–	0332	–	0432	–	0529	0559	0619	0639	0659	0719	0739	0759	0819	0839
Heathrow, Terminal 5 ⇌ ☉ →	0246	0316	0346	0416	0446	0516	0543	0613	0633	0653	0713	0733	0753	0813	0833	0853
Axis Park	0255	0325	0355	0425	0455	0525	0553	0623	0643	0703	0723	0743	0803	0823	0843	0903
Tamar Way, Humber Way	0257	0327	0357	0427	0457	0527	0556	0626	0646	0706	0726	0746	0806	0826	0846	0906
Langley, Harrow Market	0301	0331	0401	0431	0501	0531	0600	0630	0650	0710	0730	0750	0810	0830	0850	0910
Trelawney Avenue, Library	0303	0333	0403	0433	0503	0533	0602	0632	0652	0712	0732	0752	0812	0832	0852	0912
Slough, Queensmere	–	–	–	0441	0511	0541	0611	0641	0701	0721	0741	0801	0821	0841	0901	0921
Slough, Bus Station ⇌	0311	0341	0411	–	–	–	–	–	–	–	–	–	–	–	–	–

Service Number	7	7	7	7	7	7	7	7	7	7	7	7	7	7	7	7
Heathrow, Central Bus Station ⇌ ☉ →	0859	0919	0939	0959	1021	1045	then every 20 mins at	09	29	49	until	1709	1729	1749	1809	1829
Heathrow, Terminal 5 ⇌ ☉ →	0913	0933	0953	1013	1036	1100		24	44	04		1724	1744	1804	1824	1844
Axis Park	0923	0943	1003	1024	1047	1111		35	55	15		1735	1755	1815	1835	1855
Tamar Way, Humber Way	0926	0946	1008	1029	1052	1116		40	00	20		1740	1800	1819	1839	1859
Langley, Harrow Market	0930	0950	1013	1034	1057	1121		45	05	25		1745	1804	1823	1843	1903
Trelawney Avenue, Library	0932	0952	1016	1037	1100	1124		48	08	28		1748	1807	1826	1846	1905
Slough, Queensmere	0941	1001	1028	1049	1112	1136		00	20	40		1800	1817	1836	1856	1914

7

Heathrow Airport – Langley – Slough

via Central Bus Station, Terminal 5, Axis Park, Tamar Way, Trelawney Avenue: also showing Service N7 from Terminal 4

Sundays and Public Holidays (continued)

Service Number	7	7	7	7	7	7	7	7	7	7	7	7	7	7	7	7
Heathrow, Central Bus Station ⇌ ☉ →	1846	1904	1922	1941	1959	2019	2039	2059	2119	2139	2159	2219	2238	2257	2317	2337
Heathrow, Terminal 5 ⇌ ☉ →	1901	1918	1936	1955	2013	2033	2053	2113	2133	2153	2213	2233	2252	2311	2331	2351
Axis Park	1911	1928	1946	2005	2023	2043	2103	2123	2143	2203	2223	2242	2301	2320	2340	2400
Tamar Way, Humber Way	1914	1931	1949	2008	2026	2046	2106	2126	2146	2206	2226	2245	2304	2323	2343	0003
Langley, Harrow Market	1918	1935	1953	2012	2030	2050	2110	2130	2150	2210	2230	2249	2308	2327	2347	0007
Trelawney Avenue, Library	1920	1937	1955	2014	2032	2052	2112	2132	2152	2212	2232	2251	2310	2329	2349	0009
Slough, Queensmere	1929	1946	2004	2023	2041	2101	2121	2141	2201	2220	2240	—	—	—	—	—
Slough, Bus Station ⇌	—	—	—	—	—	—	—	—	—	—	—	2259	2318	2337	2357	0017

Service Number	N7	N7	N7	N7	N7
Heathrow, Terminal 4 ⇌ ☉ →	0001	—	0101	—	0201
Heathrow, Central Bus Station ⇌ ☉ →	—	0032	—	0132	—
Heathrow, Terminal 5 ⇌ ☉ →	0016	0046	0116	0146	0216
Axis Park	0025	0055	0125	0155	0225
Tamar Way, Humber Way	0027	0057	0127	0157	0227
Langley, Harrow Market	0031	0101	0131	0201	0231
Trelawney Avenue, Library	0033	0103	0133	0203	0233
Slough, Bus Station ⇌	0041	0111	0141	0211	0241

8 Route Map



Service 8	
Timing point	
Terminus point	
Bus runs in the direction of arrow	

8

Slough – Windsor – Staines – Heathrow Terminal 5

via Old Windsor, Englefield Green, Egham, Pooley Green

Mondays to Fridays (not Public Holidays)

Slough, Bus Station ➡	0450	0535	0625	0650	0710	0740	0815	0845	0915	0945	then every 30 mins at these times	15	45	until	1315	1345
Windsor Road, McDonalds	0453	0538	0628	0653	0713	0745	0820	0850	0920	0950		20	50		1320	1350
Windsor, Parish Church	0503	0548	0638	0703	0723	0758	0833	0903	0933	1003		33	03		1333	1403
King Edward VII Hospital	0507	0552	0642	0707	0730	0805	0840	0910	0940	1010		40	10		1340	1410
Old Windsor, Bells of Ouzeley	0514	0559	0649	0714	0740	0815	0850	0920	0950	1019		49	19		1349	1419
Royal Holloway College	0522	0607	0657	0722	0749	0824	0859	0929	0959	1028		58	28		1358	1428
Egham, High Street	0527	0612	0702	0728	0755	0830	0905	0935	1005	1034		04	34		1404	1434
Pooley Green, Glebe Road	0531	0616	0706	0735	0802	0837	0912	0942	1010	1039		09	39		1409	1439
Staines, Bus Station	0539	0624	0714	0746	0813	0848	0923	0953	1019	1048		18	48		1418	1448
Heathrow, Terminal 5 ➡ Ⓞ ➡	0552	0637	0727	0802	0829	0904	0939	1009	1034	1103		33	03		1433	1504



Slough, Bus Station ➡	1415	1445	1515	1545	1615	1645	1720	1750	1820	1915	2015	2115
Windsor Road, McDonalds	1420	1451	1521	1551	1621	1651	1726	1756	1826	1918	2018	2118
Windsor, Parish Church	1433	1505	1535	1605	1635	1705	1740	1810	1840	1928	2028	2128
King Edward VII Hospital	1440	1512	1542	1612	1642	1712	1747	1817	1847	1932	2032	2132
Old Windsor, Bells of Ouzeley	1449	1522	1552	1622	1652	1722	1757	1827	1857	1939	2039	2139
Royal Holloway College	1458	1531	1601	1631	1701	1731	1806	1836	1906	1947	2047	2147
Egham, High Street	1504	1537	1607	1637	1707	1737	1812	1842	1911	1952	2052	2152
Pooley Green, Glebe Road	1509	1542	1612	1642	1712	1742	1817	1847	1915	1956	2056	2156
Staines, Bus Station	1519	1552	1622	1652	1722	1752	1827	1857	1923	2004	2104	2204
Heathrow, Terminal 5 ➡ Ⓞ ➡	1535	1608	1638	1708	1738	1808	1843	1913	1936	2017	2117	2217



8

Heathrow Terminal 5 – Staines – Windsor – Slough

via Pooley Green, Egham, Englefield Green, Old Windsor

Mondays to Fridays (not Public Holidays)

Heathrow, Terminal 5 	0600	0650	0740	0810	0845	0915	0950	1020	then every 30 mins at these times	50	20	until	1320	1350	1420	1450
Staines, Bus Station	0612	0702	0756	0826	0901	0931	1006	1034		04	34		1334	1404	1434	1506
Pooley Green, Glebe Road	0618	0708	0806	0836	0911	0941	1014	1042		12	42		1342	1412	1442	1514
Egham, High Street	0622	0712	0812	0842	0917	0947	1019	1047		17	47		1347	1417	1447	1519
Royal Holloway College	0627	0717	0818	0848	0923	0953	1024	1052		22	52		1352	1422	1453	1525
Old Windsor, Bells of Ouzeley	0635	0726	0827	0857	0932	1002	1033	1101		31	01		1401	1431	1502	1534
King Edward VII Hospital	0642	0736	0837	0907	0942	1011	1042	1110		40	10		1410	1440	1512	1544
Windsor, Parish Church	0646	0741	0842	0912	0947	1016	1047	1115		45	15		1415	1445	1517	1549
Windsor Road, McDonalds	0656	0755	0856	0926	1001	1029	1100	1128		58	28		1428	1458	1530	1602
Slough, Bus Station 	0701	0801	0902	0932	1006	1034	1105	1133	03	33	1433	1505	1537	1609		

Heathrow, Terminal 5 	1520	1550	1620	1650	1720	1750	1820	1855	1925	1950	2025	2125	2225			
Staines, Bus Station	1536	1606	1636	1706	1736	1806	1836	1907	1937	2002	2037	2137	2237			
Pooley Green, Glebe Road	1544	1614	1644	1714	1744	1814	1844	1913	1943	2008	2043	2143	2243			
Egham, High Street	1549	1619	1649	1719	1749	1819	1849	1917	1947	2012	2047	2147	2247			
Royal Holloway College	1555	1625	1655	1725	1755	1825	1855	1922	1952	2017	2052	2152	2252			
Old Windsor, Bells of Ouzeley	1604	1634	1704	1734	1804	1834	1904	1930	2000	2025	2100	2200	2300			
King Edward VII Hospital	1614	1644	1714	1744	1814	1844	1911	1937	2007	2032	2107	2207	2307			
Windsor, Parish Church	1619	1649	1719	1749	1819	1849	1915	1941	2011	2036	2111	2211	2311			
Windsor Road, McDonalds	1632	1702	1732	1802	1832	1902	1925	1951	2021	2046	2121	2221	2321			
Slough, Bus Station 	1639	1709	1739	1809	1839	1907	1930	1956	2026	2051	2126	2226	2326			

8

Slough – Windsor – Staines – Heathrow Terminal 5

via Old Windsor, Englefield Green, Egham, Pooley Green

Saturdays

Slough, Bus Station ➡	0450	0545	0640	0710	0735	0800	0825	0850	then every 30 mins at these times	15	45	until	1715	1745	1815	1915
Windsor Road, McDonalds	0453	0548	0643	0713	0738	0803	0828	0853		20	50		1720	1750	1820	1918
Windsor, Parish Church	0503	0558	0653	0723	0748	0813	0838	0903		33	03		1733	1803	1833	1928
King Edward VII Hospital	0507	0602	0657	0727	0752	0817	0842	0910		40	10		1740	1810	1837	1932
Old Windsor, Bells of Ouzeley	0514	0609	0704	0734	0759	0824	0849	0919		49	19		1749	1819	1844	1939
Royal Holloway College	0522	0617	0712	0742	0807	0832	0857	0928		58	28		1758	1828	1852	1947
Egham, High Street	0527	0622	0717	0747	0812	0837	0902	0934		04	34		1804	1834	1857	1952
Pooley Green, Glebe Road	0531	0626	0721	0751	0816	0841	0907	0939		09	39		1809	1838	1901	1956
Staines, Bus Station	0539	0634	0729	0759	0824	0849	0916	0948		18	48		1818	1846	1909	2004
Heathrow, Terminal 5 ➡ Ⓞ ➡	0552	0647	0742	0812	0837	0902	0931	1003	33	03	1833	1859	1922	2017		



Slough, Bus Station ➡	2015	2115														
Windsor Road, McDonalds	2018	2118														
Windsor, Parish Church	2028	2128														
King Edward VII Hospital	2032	2132														
Old Windsor, Bells of Ouzeley	2039	2139														
Royal Holloway College	2047	2147														
Egham, High Street	2052	2152														
Pooley Green, Glebe Road	2056	2156														
Staines, Bus Station	2104	2204														
Heathrow, Terminal 5 ➡ Ⓞ ➡	2117	2217														



8

Heathrow Terminal 5 – Staines – Windsor – Slough

via Pooley Green, Egham, Englefield Green, Old Windsor

Saturdays

Heathrow, Terminal 5 	0559	0659	0759	0826	0852	then every 30 mins at these times	20	50	until	1720	1753	1827	1855	1920	1945	2025
Staines, Bus Station	0611	0711	0811	0838	0904		34	04		1734	1807	1841	1907	1932	1957	2037
Pooley Green, Glebe Road	0617	0717	0817	0844	0912		42	12		1742	1815	1847	1913	1938	2003	2043
Egham, High Street	0621	0721	0821	0848	0917		47	17		1747	1820	1851	1917	1942	2007	2047
Royal Holloway College	0626	0726	0826	0853	0922		52	22		1752	1825	1856	1922	1947	2012	2052
Old Windsor, Bells of Ouzeley	0634	0734	0834	0901	0931		01	31		1801	1834	1904	1930	1955	2020	2100
King Edward VII Hospital	0641	0741	0841	0910	0940		10	40		1810	1841	1911	1937	2002	2027	2107
Windsor, Parish Church	0645	0745	0845	0915	0945		15	45		1815	1845	1915	1941	2006	2031	2111
Windsor Road, McDonalds	0655	0755	0855	0928	0958		28	58		1828	1855	1925	1951	2016	2041	2121
Slough, Bus Station 	0700	0800	0900	0933	1003		33	03		1833	1900	1930	1956	2021	2046	2126

Heathrow, Terminal 5 	2125	2225													
Staines, Bus Station	2137	2237													
Pooley Green, Glebe Road	2143	2243													
Egham, High Street	2147	2247													
Royal Holloway College	2152	2252													
Old Windsor, Bells of Ouzeley	2200	2300													
King Edward VII Hospital	2207	2307													
Windsor, Parish Church	2211	2311													
Windsor Road, McDonalds	2221	2321													
Slough, Bus Station 	2226	2326													

8

Slough – Windsor – Staines – Heathrow Terminal 5

via Old Windsor, Englefield Green, Egham, Pooley Green

Sundays and Public Holidays

Slough, Bus Station ➡	0520	0635	0740	0900	1000	1100	1200	1300	1400	1500	1600	1700	1800	1900	2000	2100
Windsor Road, McDonalds	0523	0638	0743	0903	1005	1105	1205	1305	1405	1505	1605	1705	1803	1903	2003	2103
Windsor, Parish Church	0533	0648	0753	0913	1018	1118	1218	1318	1418	1518	1618	1718	1813	1913	2013	2113
King Edward VII Hospital	0537	0652	0757	0917	1025	1125	1225	1325	1425	1525	1625	1725	1817	1917	2017	2117
Old Windsor, Bells of Ouzey	0544	0659	0804	0924	1034	1134	1234	1334	1434	1534	1634	1734	1824	1924	2024	2124
Royal Holloway College	0552	0707	0812	0932	1043	1143	1243	1343	1443	1543	1643	1742	1832	1932	2032	2132
Egham, High Street	0557	0712	0817	0937	1049	1149	1249	1349	1449	1549	1649	1747	1837	1937	2037	2137
Pooley Green, Glebe Road	0601	0716	0821	0941	1054	1154	1254	1354	1454	1554	1654	1751	1841	1941	2041	2141
Staines, Bus Station	0609	0724	0829	0949	1103	1203	1303	1403	1503	1603	1703	1759	1849	1949	2049	2149
Heathrow, Terminal 5 ➡ Ⓞ ➡	0622	0737	0842	1002	1118	1218	1318	1418	1518	1618	1718	1812	1902	2002	2102	2202

Sundays and Public Holidays

Heathrow, Terminal 5 ➡ Ⓞ ➡	0630	0745	0850	1010	1125	1225	1325	1425	1525	1625	1725	1825	1920	2010	2110	2210
Staines, Bus Station	0642	0757	0902	1024	1139	1239	1339	1439	1539	1639	1739	1837	1932	2022	2122	2222
Pooley Green, Glebe Road	0648	0803	0908	1032	1147	1247	1347	1447	1547	1647	1745	1843	1938	2028	2128	2228
Egham, High Street	0652	0807	0912	1037	1152	1252	1352	1452	1552	1652	1749	1847	1942	2032	2132	2232
Royal Holloway College	0657	0812	0917	1042	1157	1257	1357	1457	1557	1657	1754	1852	1947	2037	2137	2237
Old Windsor, Bells of Ouzey	0705	0820	0925	1051	1206	1306	1406	1506	1606	1706	1802	1900	1955	2045	2145	2245
King Edward VII Hospital	0712	0827	0932	1100	1215	1315	1415	1515	1615	1715	1809	1907	2002	2052	2152	2252
Windsor, Parish Church	0716	0831	0936	1105	1220	1320	1420	1520	1620	1720	1813	1911	2006	2056	2156	2256
Windsor Road, McDonalds	0726	0841	0946	1118	1233	1333	1433	1533	1633	1733	1823	1921	2016	2106	2206	2306
Slough, Bus Station ➡	0731	0846	0951	1123	1238	1338	1438	1538	1638	1738	1828	1926	2021	2111	2211	2311

10 11 Route Map



10/11

Slough – Datchet – Heathrow Terminal 5

via Sunnymeads, Wraysbury, Hythe End (11), Poyle, Colnbrook

Mondays to Fridays (not Public Holidays)

	Note	Sch						Sch									
	Service Number	10	10	10	10	10		10	11	10	10	10	10	10	10		
Slough, Bus Station ➡	0505	0623	0725	0745	0825		25		1525	1545	1630	1750	1855	1955	2055	2200	
Slough Grammar School	—	—	—	—	—		—		—	1550	—	—	—	—	—	—	
Langley, The Toby	—	—	—	—	—		—		—	1600	—	—	—	—	—	—	
Datchet The Myrke, Slough Road	0511	0629	0733	0751	0833		33		1533	—	1638	1758	1903	2001	2101	2206	
Churchmead School	—	—	—	0757	—		—		—	—	—	—	—	—	—	—	
Datchet, The Green	0514	0632	0737	—	0837		37		1537	—	1642	1802	1907	2004	2104	2209	
Datchet Primary School	—	—	—	—	—		—		—	1606	—	—	—	—	—	—	
Horton Road, Ditton Road	0518	0636	0742	—	0842		42		1542	1610	1647	1807	1912	2008	2108	2213	
Sunnymeads, Welley Road	0521	0639	0745	—	0845		45		1545	1613	1650	1810	1915	2011	2111	2216	
Wraysbury, High Street	—	—	—	—	—		—		—	1618	—	—	—	—	—	—	
Hythe End, Feathers Lane	—	—	—	—	—		—		—	1622	—	—	—	—	—	—	
Perseverance PH	0526	0644	0751	—	0851		51		1551	1626	1656	1816	1921	2016	2116	2221	
Wraysbury, Rail Station ➡	0528	0646	0753	—	0853		53		1553	1628	1658	1818	1923	2018	2118	2223	
Colnbrook, Old Station	0536	0654	0802	—	0902		02		1602	1637	1707	1827	1932	2026	2126	2231	
Heathrow, Terminal 5 ➡ Ⓟ ➡	0542	0700	0808	—	0908		08		1608	—	1713	1833	1938	2032	2132	2237	

then every hour at these times until

Sch Schooldays only




Please note: Timetable may vary from 1 September 2017 due to a planned service change.

10/11

Heathrow Terminal 5 – Datchet – Slough

via Colnbrook, Poyle, Hythe End (11), Wraysbury, Sunnymeads

Mondays to Fridays (not Public Holidays)

Note	Service Number					10	10	10	10	10	Sch												
	10	11	10	10	10						10	10	10	10	10	10	10	10	10				
Heathrow, Terminal 5 	0605	0715	0820	0920	1025	25	30	38	41	46	50	55	00	09	1425	—	1525	1635	1740	1845	1950	2040	2245
Colnbrook, Old Station	0610	0720	0825	0925	1030	30	30	38	41	46	50	55	00	09	1430	—	1530	1640	1745	1850	1955	2045	2250
Wraysbury, Rail Station 	0616	0728	0833	0933	1038	38	38	38	41	46	50	55	00	09	1438	—	1538	1648	1753	1858	2001	2051	2256
Hythe End, Feathers Lane	—	0735	—	—	—	—	—	—	41	46	50	55	00	09	—	—	—	—	—	—	—	—	—
Wraysbury, Windsor Road	0618	0739	0836	0936	1041	41	41	38	41	46	50	55	00	09	1441	—	1541	1651	1756	1901	2003	2053	2258
Sunnymeads, Welley Road	0622	0744	0841	0941	1046	46	46	38	41	46	50	55	00	09	1446	—	1546	1656	1801	1906	2007	2057	2302
Ditton Road, Horton Road	0626	0748	0845	0945	1050	50	50	38	41	46	50	55	00	09	1450	—	1550	1700	1805	1910	2011	2101	2306
Datchet Primary School	—	0752	—	—	—	—	—	—	41	46	50	55	00	09	—	—	—	—	—	—	—	—	—
Datchet, The Green	0630	—	0850	0950	1055	55	55	38	41	46	50	55	00	09	1455	—	1555	1705	1810	1915	2015	2105	2310
Churchmead School	—	—	—	—	—	—	—	—	41	46	50	55	00	09	—	1510	—	—	—	—	—	—	—
Langley, opposite The Toby	—	0758	—	—	—	—	—	—	41	46	50	55	00	09	—	—	—	—	—	—	—	—	—
Slough Grammar School	—	0807	—	—	—	—	—	—	41	46	50	55	00	09	—	—	—	—	—	—	—	—	—
Datchet The Myrke, Slough Road	0634	—	0855	0955	1100	00	00	38	41	46	50	55	00	09	1500	1515	1600	1710	1815	1920	2019	2109	2314
Slough, Bus Station 	0642	0813	0904	1004	1109	09	09	38	41	46	50	55	00	09	1509	1524	1609	1719	1824	1929	2027	2117	2322






Sch Schooldays only

Please note: Timetable may vary from 1 September 2017 due to a planned service change.

Slough – Datchet – Heathrow Terminal 5

via Sunnymeads, Wraysbury, Hythe End (11), Poyle, Colnbrook

Saturdays, Sundays and Public Holidays




Service Number	10	10	10	10		10		10	11	10	10	10	10	10
Slough, Bus Station 	0508	0625	0725	0825	then every hour at these times	25	until	1525	1630	1745	1850	1955	2055	2200
Datchet The Myrke, Slough Road	0514	0631	0733	0833		33		1533	1638	1753	1858	2001	2101	2206
Datchet, The Green	0517	0634	0737	0837		37		1537	1642	1757	1902	2004	2104	2209
Horton Road, Ditton Road	0521	0638	0742	0842		42		1542	1647	1802	1907	2008	2108	2213
Sunnymeads, Welley Road	0524	0641	0745	0845		45		1545	1650	1805	1910	2011	2111	2216
Perseverance PH	0529	0646	0751	0851		51		1551	1656	1811	1916	2016	2116	2221
Wraysbury, Rail Station 	0531	0648	0753	0853		53		1553	1658	1813	1918	2018	2118	2223
Colnbrook, Old Station	0539	0656	0802	0902		02		1602	1707	1822	1927	2026	2126	2231
Heathrow, Terminal 5   	0545	0702	0808	0908	08	1608	1713	1828	1933	2032	2132	2237		

Please note: Timetable may vary from 1 September 2017 due to a planned service change.

Heathrow Terminal 5 – Datchet – Slough

via Colnbrook, Poyle, Hythe End (11), Wraysbury, Sunnymeads

Saturdays, Sundays and Public Holidays

Service Number	10	10	10	10		10		10	10	10	10	10	10
Heathrow, Terminal 5 	0605	0720	0820	0925	then every hour at these times	25	until	1625	1725	1830	1935	2035	2245
Colnbrook, Old Station	0610	0725	0825	0930		30		1630	1730	1835	1940	2040	2250
Wraysbury, Rail Station 	0616	0733	0833	0938		38		1638	1738	1843	1946	2046	2256
Wraysbury, Windsor Road	0618	0736	0836	0941		41		1641	1741	1846	1948	2048	2258
Sunnymeads, Welley Road	0622	0741	0841	0946		46		1646	1746	1851	1952	2052	2302
Ditton Road, Horton Road	0626	0745	0845	0950		50		1650	1750	1855	1956	2056	2306
Datchet, The Green	0630	0750	0850	0955		55		1655	1755	1900	2000	2100	2310
Datchet The Myrke, Slough Road	0634	0755	0855	1000		00		1700	1800	1905	2004	2104	2314
Slough, Bus Station 	0642	0804	0904	1009	09	1709	1809	1914	2012	2112	2322		

Please note: Timetable may vary from 1 September 2017 due to a planned service change.

12

Slough – Scafell Road – Burnham

via Elliman Avenue, Essex Avenue, Slough Trading Estate, Priory Estate

Mondays to Fridays (not Public Holidays)

Slough, Brunel Way	—	0514	0551	0621	0656	0726	0756	0826	0856	0926	0956	then every 30 mins at these times	26	56	until	1356
Elliman Avenue	—	0519	0556	0626	0701	0734	0804	0834	0904	0934	1003		33	03		1403
Essex Avenue, Salisbury Road	—	0524	0601	0631	0706	0741	0811	0841	0911	0941	1010		40	10		1410
Buckingham Centre, Liverpool Road	0505	0530	0607	0637	0712	0748	0818	0848	0918	0947	1016		46	16		1416
Scafell Road, Teesdale Road	0509	0534	0611	0641	0716	0753	0823	0853	0923	0952	1021		51	21		1421
Priory Estate, Shops	0516	0541	0618	0648	0726	0803	0833	0903	0933	1001	1030		00	30		1430
Burnham, Garibaldi	0519	0544	0621	0651	0730	0807	0837	0907	0936	1004	1033		03	33		1433
Slough, Brunel Way	1426	1456	1526	1556	1626	1656	1726	1756	1826	1856						
Elliman Avenue	1433	1504	1534	1604	1634	1704	1734	1804	1834	1904						
Essex Avenue, Salisbury Road	1440	1512	1542	1612	1642	1712	1742	1812	1842	1909						
Buckingham Centre, Liverpool Road	1446	1520	1550	1620	1650	1720	1750	1820	1850	1915						
Scafell Road, Teesdale Road	1451	1525	1555	1625	1655	1725	1755	1825	1855	1919						
Priory Estate, Shops	1501	1535	1605	1635	1705	1735	1805	1835	1905	1926						
Burnham, Garibaldi	1504	1538	1608	1638	1708	1738	1808	1838	1908	1929						

12

Burnham – Scafell Road – Slough

via Priory Estate, Slough Trading Estate, Essex Avenue, Elliman Avenue

Mondays to Fridays (not Public Holidays)

Priory Estate, Shops	0516	0541	0618	0648	0726	0803	0833	0903	0933	1001	1030	then every 30 mins at these times	00	30	until	1400
Burnham , Garibaldi	0519	0544	0622	0652	0731	0808	0838	0908	0937	1005	1034		34	04		1404
Scafell Road, Teesdale Road	0525	0550	0628	0658	0739	0816	0846	0916	0945	1013	1042		42	12		1412
Buckingham Centre, Liverpool Road	0529	0554	0632	0702	0744	0821	0851	0921	0950	1018	1047		47	17		1417
Essex Avenue, Salisbury Road	0535	0600	0638	0708	0752	0829	0859	0929	0958	1026	1055		55	25		1425
Elliman Avenue	0540	0605	0643	0713	0802	0839	0909	0939	1005	1033	1102		02	32		1432
Slough , Brunel Way	0547	0612	0650	0720	0813	0850	0920	0950	1015	1043	1112		12	42		1442
Priory Estate, Shops	1430	1501	1535	1605	1635	1705	1735	1805	1835	1905	1926					
Burnham , Garibaldi	1434	1505	1539	1609	1639	1709	1739	1809	1839	1909	1930					
Scafell Road, Teesdale Road	1442	1513	1547	1617	1647	1717	1747	1817	1847	1915	1936					
Buckingham Centre, Liverpool Road	1447	1518	1552	1622	1652	1722	1752	1822	1852	1919	1940					
Essex Avenue, Salisbury Road	1455	1526	1600	1630	1700	1730	1800	1830	1900	1925	1946					
Elliman Avenue	1503	1534	1608	1638	1708	1738	1808	1838	1905	1930	1951					
Slough , Brunel Way	1514	1545	1619	1649	1719	1749	1819	1849	1912	1937	1958					

12

Slough – Scafell Road – Burnham

via Elliman Avenue, Essex Avenue, Slough Trading Estate, Priory Estate

Saturdays

Slough, Brunel Way	—	—	0742	0812	0842	0912	0942	1012	then every 30 mins at these times	12	42	until	1712	1742	1812
Elliman Avenue	—	—	0747	0817	0847	0917	0947	1019		19	49		1719	1749	1819
Essex Avenue, Salisbury Road	—	—	0752	0822	0852	0922	0952	1026		26	56		1726	1756	1826
Buckingham Centre, Liverpool Road	—	—	0758	0828	0858	0928	0958	1032		32	02		1732	1802	1832
Scafell Road, Teesdale Road	—	—	0802	0832	0902	0932	1002	1037		37	07		1737	1807	1836
Priory Estate, Shops	0705	0739	0809	0839	0909	0939	1011	1046		46	16		1746	1816	1843
Burnham, Garibaldi	0708	0742	0812	0842	0912	0942	1014	1049		49	19		1749	1819	1846

Saturdays

Priory Estate, Shops	0705	0739	0809	0839	0909	0939	1011	1046	then every 30 mins at these times	46	16	until	1746	1816	1843
Burnham, Garibaldi	0709	0743	0813	0843	0913	0943	1015	1050		50	20		1750	1820	1847
Scafell Road, Teesdale Road	0715	0749	0819	0849	0921	0951	1023	1058		58	28		1758	1828	1853
Buckingham Centre, Liverpool Road	0719	0753	0823	0853	0926	0956	1028	1103		03	33		1803	1833	1857
Essex Avenue, Salisbury Road	0725	0759	0829	0859	0934	1004	1036	1111		11	41		1811	1839	1903
Elliman Avenue	0730	0804	0834	0904	0941	1011	1043	1118		18	48		1818	1844	1908
Slough, Brunel Way	0737	0811	0841	0914	0951	1021	1053	1128		28	58		1828	1851	1915

Sundays and Public Holidays - no service

13 Route Map





Service 13	
Timing point	
Terminus point	
Bus runs in the direction of arrow	

13

Slough – Slough Trading Estate – Burnham (Haymill Road)

via Three Tuns, Elliman Avenue, Burnham Station

Mondays to Fridays (not Public Holidays)

<i>Train leaves Paddington</i>	0512	–	0620	0652	0721	0750	0821	0851	0857	0950	1056						
<i>Train arrives Slough</i>	0530	–	0633	0706	0736	0806	0835	0906	0934	1007	1106						
Slough, Brunel Way	0535	0620	0638	0711	0741	0811	0840	0911	0940	1012	1111	1213	1313	1343	1443	1543	
Buckingham Centre, Liverpool Road	0545	0630	0648	0721	0756	0826	0855	0926	0955	1025	1124	1226	1326	1356	1456	1558	
Burnham, Rail Station 	0549	0634	0652	0725	0801	0831	0900	0931	1000	1030	1129	1231	1331	1401	1501	1603	
Burnham, Haymill Road	0552	0637	0655	0728	0804	0834	0903	0934	1003	1033	1132	1234	1334	1404	1505	1607	
Slough, Brunel Way	1613	1653	1713	1813													
Buckingham Centre, Liverpool Road	1628	1708	1728	1828													
Burnham, Rail Station 	1633	1713	1733	1833													
Burnham, Haymill Road	1637	1717	1737	1837													

Trains times are given in good faith, but connections cannot be guaranteed.

Saturdays, Sundays and Public Holidays - no service

13

Burnham (Haymill Road) – Slough Trading Estate – Slough

via Burnham Station, Elliman Avenue

Mondays to Fridays (not Public Holidays)

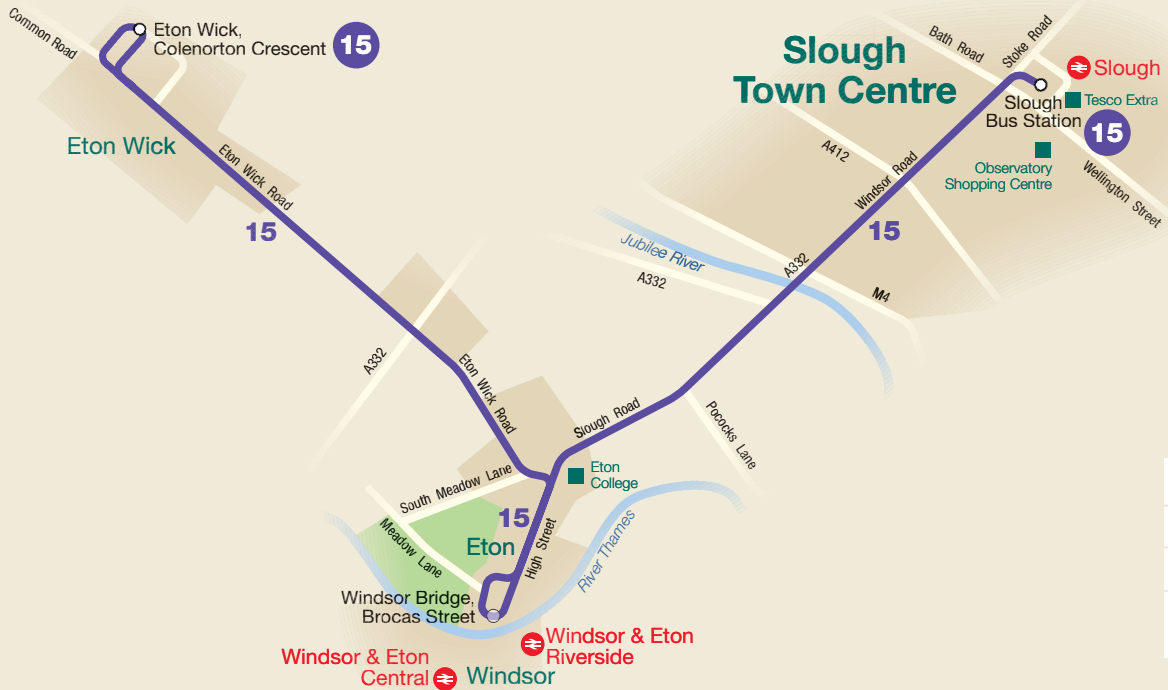
Burnham, Haymill Road	0556	0641	0659	0732	0807	0837	0906	0937	1006	1037	1136	1238	1342	1413	1510	1610
Burnham, Rail Station ➡	0559	0644	0702	0735	0810	0840	0909	0940	1009	1040	1139	1241	1345	1416	1513	1613
Buckingham Centre, Liverpool Road	0604	0649	0707	0742	0817	0847	0916	0947	1016	1047	1146	1248	1352	1423	1520	1620
Slough, Brunel Way	0614	0659	0717	0757	0832	0902	0931	1002	1029	1100	1159	1301	1405	1436	1535	1635
<i>Train departs Slough</i>													1410	1441	1540	1640
<i>Train arrives Paddington</i>													1428	1500	1601	1659

Burnham, Haymill Road	1640	1720	1741	–	1805
Burnham, Rail Station ➡	1643	1723	1744	1815	1843
Buckingham Centre, Liverpool Road	1650	1730	1751	1822	1850
Slough, Brunel Way	1705	1745	1806	1837	1905
<i>Train departs Slough</i>	1710	1750	1811	1842	1910
<i>Train arrives Paddington</i>	1727	1809	1829	1859	1929

Trains times are given in good faith, but connections cannot be guaranteed.

Saturdays, Sundays and Public Holidays - no service

15 Route Map



Service 15	
Timing point	
Terminus point	
Bus runs in the direction of arrow	

Slough – Eton Wick

via Eton

Daily Service

	Note	MF	MS										MS	MS	MS	MS
Slough, Bus Station		0650	0825	0925	1025	1125	1225	1325	1425	1525	1625	1725	1825	1925	2025	2125
Eton College		0700	0837	0937	1035	1135	1235	1335	1435	1535	1635	1735	1835	1935	2035	2135
Windsor Bridge, Brocas Street		0704	0841	0941	1039	1139	1239	1339	1439	1539	1639	1739	1839	1939	2039	2139
Eton Wick, Colenorton Crescent		0715	0852	0952	1050	1150	1250	1350	1450	1550	1650	1750	1850	1949	2049	2149

Daily Service

	Note	MF	MS										MS	MS	MS	MS
Eton Wick, Colenorton Crescent		0717	0853	0953	1053	1153	1253	1353	1453	1553	1653	1753	1853	1950	2050	2150
Windsor Bridge, Brocas Street		0728	0904	1004	1104	1204	1304	1404	1504	1604	1704	1804	1904	2000	2100	2200
Eton College		0732	0908	1008	1108	1208	1308	1408	1508	1608	1708	1808	1908	2004	2104	2204
Slough, Bus Station		0744	0920	1018	1118	1218	1318	1418	1518	1618	1718	1818	1918	2014	2114	2214

Notes

MF – Mondays to Fridays only (Not public Holidays)

MS – Mondays to Saturdays only (Not public Holidays)

Operated with financial assistance from Slough Borough Council and the Royal Borough of Windsor and Maidenhead

X74 Route Map



Service X74	
Timing point	
Terminus point	
Bus runs in the direction of arrow	

X74**Slough – Farnham Royal – High Wycombe**

via Farnham Road, Farnham Common, M40, Loudwater, Wycombe Marsh

Mondays to Fridays (not Public Holidays)

Slough, Bus Station ➔	0550	0615	0640	0705	0735	0810	0845	0920	0955	then every 30 mins at these times	25	55	until	1355	1425	1455
Salt Hill, Three Tuns	0556	0621	0646	0711	0746	0821	0856	0931	1006		33	03		1403	1433	1507
Farnham Road, Essex Avenue	0601	0626	0651	0716	0753	0828	0903	0938	1012		39	09		1409	1439	1515
Farnham Common, Foresters Arms	0607	0632	0657	0723	0800	0835	0910	0945	1019		46	16		1416	1446	1525
A355, Beaconsfield Services	0613	0638	0703	0730	0807	0842	0917	0952	1026		53	23		1423	1453	1532
Loudwater, The Papermill	0619	0644	0709	0737	0814	0849	0924	0959	1032		59	29		1429	1500	1539
Wycombe Marsh, Post Office	0624	0649	0714	0745	0822	0857	0932	1007	1038		05	35		1435	1510	1549
High Wycombe Bus Station	0632	0657	0722	0800	0837	0912	0947	1018	1049		16	46		1446	1524	1603

Slough, Bus Station ➔	1530	1605	1640	1720	1755	1830	1910	2100	
Salt Hill, Three Tuns	1542	1617	1652	1732	1807	1842	1922	2106	
Farnham Road, Essex Avenue	1550	1625	1700	1740	1815	1850	1930	2111	
Farnham Common, Foresters Arms	1600	1635	1710	1750	1825	1900	1936	2117	
A355, Beaconsfield Services	1607	1642	1717	1757	1832	1907	1942	2123	
Loudwater, The Papermill	1614	1649	1724	1804	1839	1914	1948	2129	
Wycombe Marsh, Post Office	1624	1659	1734	1814	1849	1924	1953	2134	
High Wycombe Bus Station	1638	1713	1748	1828	1903	1938	2001	2142	

X74**High Wycombe – Farnham Royal – Slough**

via Wycombe Marsh, Loudwater, M40, Farnham Common, Farnham Road

Mondays to Fridays (not Public Holidays)

High Wycombe, Bus Station	—	0640	0705	0735	0810	0845	0920	0955	then every 30 mins at these times	25	55	until	1355	1425	1455	1530
Wycombe Marsh, Post Office	—	0648	0713	0747	0822	0857	0932	1007		36	06		1406	1436	1507	1542
Loudwater, The Papermill	—	0654	0719	0755	0830	0905	0940	1015		44	14		1414	1444	1515	1550
A355, Beaconsfield Services	0630	0700	0727	0803	0838	0913	0948	1023		52	22		1422	1452	1523	1558
Farnham Common, Foresters Arms	0635	0705	0735	0811	0846	0921	0956	1029		58	28		1428	1459	1530	1605
Farnham Road, Essex Avenue	0640	0710	0744	0820	0855	0930	1005	1035		04	34		1434	1505	1536	1611
Salt Hill, Three Tuns	0644	0714	0753	0829	0904	0939	1011	1041		10	40		1440	1514	1545	1620
Slough Bus Station ➡	0651	0721	0803	0839	0914	0949	1019	1049		18	48		1448	1524	1555	1630

High Wycombe, Bus Station	1610	1645	1720	1800	1835	1910	1945	2010	2150
Wycombe Marsh, Post Office	1622	1657	1732	1812	1847	1922	1953	2018	2158
Loudwater, The Papermill	1630	1705	1740	1820	1855	1930	1959	2024	2204
A355, Beaconsfield Services	1638	1713	1748	1828	1903	1936	2005	2030	2210
Farnham Common, Foresters Arms	1645	1720	1755	1835	1910	1941	2010	2035	2215
Farnham Road, Essex Avenue	1651	1726	1801	1841	1916	1946	2015	2040	2220
Salt Hill, Three Tuns	1700	1735	1810	1850	1925	1950	2019	2044	2224
Slough Bus Station ➡	1710	1745	1820	1900	1935	1957	2026	2051	2231

X74

Slough – Farnham Royal – High Wycombe

via Farnham Road, Farnham Common, M40, Loudwater, Wycombe Marsh

Saturdays

Slough, Bus Station ➡	0740	0827	0920	1020	1120	1220	1320	1420	1520	1620	1720	1910
Salt Hill, Three Tuns	0746	0833	0928	1028	1128	1228	1328	1428	1528	1628	1728	1916
Farnham Road, Essex Avenue	0751	0838	0934	1034	1134	1234	1334	1434	1534	1634	1734	1921
Farnham Common, Foresters Arms	0757	0844	0941	1041	1141	1241	1341	1441	1541	1641	1741	1927
A355, Beaconsfield Services	0803	0850	0948	1048	1148	1248	1348	1448	1548	1648	1748	1933
Loudwater, The Papermill	0809	0856	0954	1054	1154	1254	1354	1454	1554	1654	1754	1939
Wycombe Marsh, Post Office	0814	0901	1000	1100	1200	1300	1400	1500	1600	1700	1800	1944
High Wycombe, Bus Station ⤵	0822	0912	1011	1111	1211	1311	1411	1511	1611	1711	1811	1952

Saturdays

High Wycombe, Bus Station	—	0830	0920	1020	1120	1220	1320	1420	1520	1620	1720	1820	2000
Wycombe Marsh, Post Office	—	0838	0931	1031	1131	1231	1331	1431	1531	1631	1731	1831	2008
Loudwater, The Papermill	—	0844	0939	1039	1139	1239	1339	1439	1539	1639	1739	1837	2014
A355, Beaconsfield Services	—	0850	0947	1047	1147	1247	1347	1447	1547	1647	1747	1843	2020
Farnham Common, Foresters Arms	—	0855	0953	1053	1153	1253	1353	1453	1553	1653	1753	1848	2025
Farnham Road, Essex Avenue	0810	0900	0959	1059	1159	1259	1359	1459	1559	1659	1759	1853	2030
Salt Hill, Three Tuns	0814	0906	1005	1105	1205	1305	1405	1505	1605	1705	1805	1857	2034
Slough, Bus Station ➡	0821	0914	1013	1113	1213	1313	1413	1513	1613	1713	1813	1904	2041

X74

Slough – Farnham Royal – High Wycombe

via Farnham Road, Farnham Common, M40, Loudwater, Wycombe Marsh

Sundays and Public Holidays

Slough, Bus Station ➡	0828	0920	1020	1120	1220	1320	1420	1520	1620	1720
Salt Hill, Three Tuns	0834	0928	1028	1128	1228	1328	1428	1528	1628	1728
Farnham Road, Essex Avenue	0839	0934	1034	1134	1234	1334	1434	1534	1634	1734
Farnham Common, Foresters Arms	0845	0941	1041	1141	1241	1341	1441	1541	1641	1741
A355, Beaconsfield Services	0851	0948	1048	1148	1248	1348	1448	1548	1648	1748
Loudwater, The Papermill	0857	0954	1054	1154	1254	1354	1454	1554	1654	1754
Wycombe Marsh, Post Office	0902	1000	1100	1200	1300	1400	1500	1600	1700	1800
High Wycombe, Bus Station ⤵	0913	1011	1111	1211	1311	1411	1511	1611	1711	1811




Sundays and Public Holidays

High Wycombe, Bus Station	0920	1020	1120	1220	1320	1420	1520	1620	1720	1820
Wycombe Marsh, Post Office	0931	1031	1131	1231	1331	1431	1531	1631	1731	1831
Loudwater, The Papermill	0939	1039	1139	1239	1339	1439	1539	1639	1739	1837
A355, Beaconsfield Services	0947	1047	1147	1247	1347	1447	1547	1647	1747	1843
Farnham Common, Foresters Arms	0953	1053	1153	1253	1353	1453	1553	1653	1753	1848
Farnham Road, Essex Avenue	0959	1059	1159	1259	1359	1459	1559	1659	1759	1853
Salt Hill, Three Tuns	1005	1105	1205	1305	1405	1505	1605	1705	1805	1857
Slough, Bus Station ➡	1013	1113	1213	1313	1413	1513	1613	1713	1813	1904

200 Route Map



LEGOLAND Shuttle

Service 200	
Timing point	
Terminus point	

Windsor – Legoland

Legoland Shuttle

Mondays to Fridays (not public holidays)

Only operates when Legoland is open to the public

	Note	NSch	NSch	NSch	NSch	NSch	NSch	NSch	NSch	NSch	NSch	NSch	NSch	
Windsor , Thames Street		0930	1000	1030	1100	1130	1200	1230	1435	1535	1635	1735	1750	1837
Windsor, Parish Church		0933	1003	1033	1103	1133	1203	1233	1438	1538	1638	1738	1753	1840
Legoland, Staff Entrance		0942	1012	1042	1112	1142	1212	1242	1447	1547	1647	1747	1802	1849
Legoland , Main Entrance		0946	1016	1046	1116	1146	1216	1246	1451	1551	1651	1751	1806	1853

	Note	NSch	NSch	NSch	NSch	NSch	NSch	NSch	NSch	NSch	NSch	NSch	NSch	NSch	1 Sch	1 NSch	
Legoland , Main Entrance		0951	1021	1051	1121	1151	1221	1251	1457	1557	1657	1725	1757	1815	1857	1915	1935
Legoland, Staff Entrance		0954	1024	1054	1124	1154	1224	1254	1500	1600	1700	1728	1800	1818	1900	1918	1938
Windsor, Parish Church		1006	1036	1106	1136	1206	1236	1306	1512	1612	1712	1740	1812	1830	1912	1930	1950
Windsor , Thames Street		1009	1039	1109	1139	1209	1239	1309	1515	1615	1715	1743	1815	1833	1915	1933	1953

	Note	2
Legoland , Main Entrance		2015
Legoland, Staff Entrance		2018
Windsor, Parish Church		2030
Windsor , Thames Street		2033

Note

NSch – Not schooldays **Sch** – Schooldays**1** – only operates when Legoland remains open until 1900**2** – only operates when Legoland remains open after 1900

Saturdays, Sundays and Public Holidays

Only operates when Legoland is open to the public

Windsor , Thames Street	0930	1000	1030	1100	1130	1200	1230	1435	1535	1635	1735	1750	1837
Windsor, Parish Church	0933	1003	1033	1103	1133	1203	1233	1438	1538	1638	1738	1753	1840
Legoland, Staff Entrance	0942	1012	1042	1112	1142	1212	1242	1447	1547	1647	1747	1802	1849
Legoland , Main Entrance	0946	1016	1046	1116	1146	1216	1246	1451	1551	1651	1751	1806	1853

Note

1**1**

⌘

Legoland , Main Entrance	0951	1021	1051	1121	1151	1221	1251	1457	1557	1657	1725	1757	1815	1857	1915	1935
Legoland, Staff Entrance	0954	1024	1054	1124	1154	1224	1254	1500	1600	1700	1728	1800	1818	1900	1918	1938
Windsor, Parish Church	1006	1036	1106	1136	1206	1236	1306	1512	1612	1712	1740	1812	1830	1912	1930	1950
Windsor , Thames Street	1009	1039	1109	1139	1209	1239	1309	1515	1615	1715	1743	1815	1833	1915	1933	1953

Note **2**

Legoland , Main Entrance	2015
Legoland, Staff Entrance	2018
Windsor, Parish Church	2030
Windsor , Thames Street	2033

Note

NSch – Not schooldays **Sch** – Schooldays**1** – only operates when Legoland remains open until 1900**2** – only operates when Legoland remains open after 1900

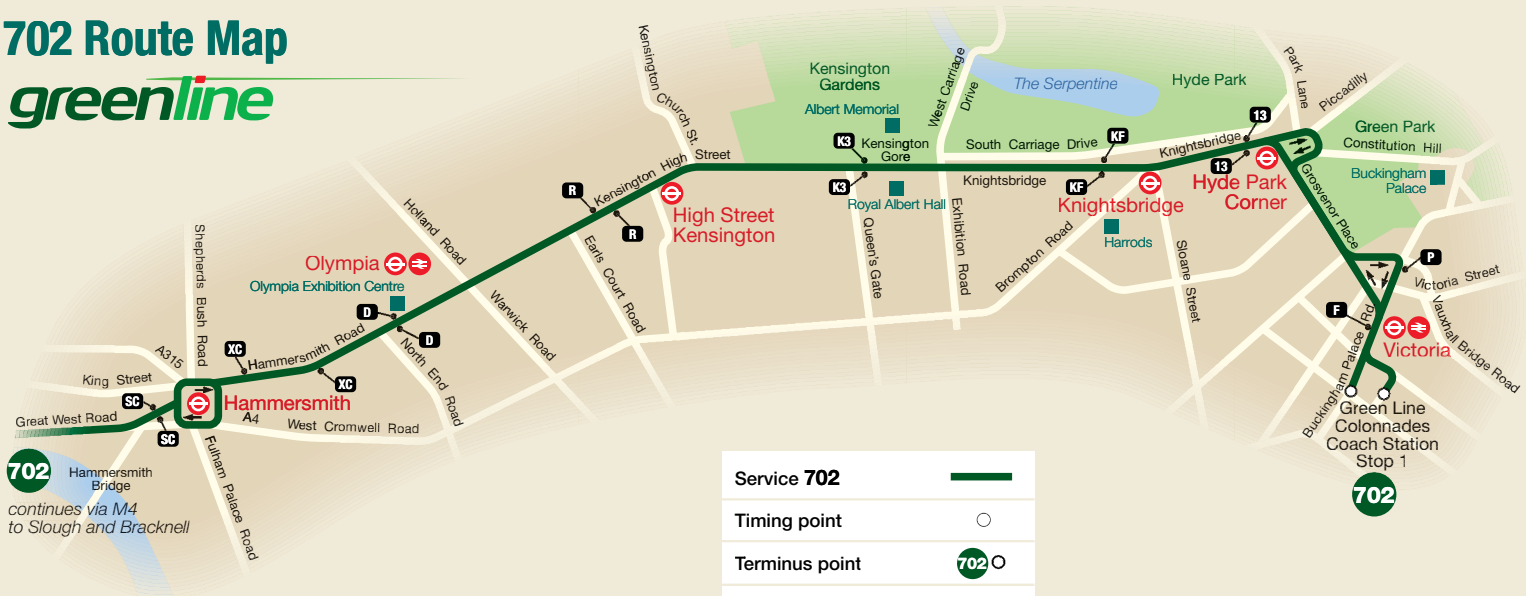
702 Route Map

greenline



702 Route Map

greenline



702 Hammersmith Bridge
 continues via M4
 to Slough and Bracknell

Service 702	
Timing point	
Terminus point	
Bus stops	
Bus runs in the direction of arrow	

702

Bracknell – Legoland – Slough – London Victoria

via Ascot, Windsor, M4 motorway

Mondays to Fridays (not Public Holidays)

8

	Note																A	B
Bracknell, Bus Station		—	0605	0655	0745	0845	0941	1050	1150	1250	1350	1450	1550	1650	1750	1850	—	—
Bullbrook Ethyl Labs		—	0609	0659	0750	0850	0946	1055	1155	1255	1355	1455	1555	1655	1755	1855	—	—
Heatherwood Hospital		—	0615	0705	0801	0903	0957	1103	1203	1303	1403	1504	1604	1704	1804	1904	—	—
Brookside, Old Post Office		—	0622	0712	0810	0912	1006	1112	1212	1312	1412	1513	1613	1713	1813	1913	—	—
Winkfield, The Squirrel		—	0628	0718	0817	0919	1013	1119	1219	1319	1419	1520	1620	1720	1820	1920	—	—
<i>Legoland, Main Entrance</i>		—	—	—	—	—	1020	1126	1226	1326	1426	1527	1627	1727	1827	1927	—	2020
Legoland, Staff Entrance		—	0632	0722	0821	0923	1023	1129	1229	1329	1429	1530	1630	1730	1830	1930	—	2023
Windsor, Imperial Court		0548	0635	0725	0826	0928	1028	1134	1234	1334	1434	1535	1635	1735	1835	1933	—	2026
Windsor, Parish Church		0555	0642	0732	0835	0937	1035	1141	1241	1341	1441	1544	1644	1744	1844	1940	—	2033
Windsor Road, McDonalds		0605	0652	0745	0848	0951	1048	1154	1254	1354	1454	1557	1657	1757	1857	1950	—	2043
Slough, Wellington Street	<i>arr</i>	0610	0657	0752	0855	0959	1055	1201	1301	1401	1501	1604	1704	1804	1904	1955	—	2048
		↓	↓	↓	↓	↓	↓	↓	↓	↓	↓	↓	↓	↓	↓	↓		↓
Slough, Wellington Street	<i>dep</i>	0613	0700	0756	0859	1005	1105	1205	1305	1405	1505	1608	1708	1808	1908	—	1958	2051
Langley, London Road/High St		0621	0713	0808	0911	1015	1115	1215	1315	1415	1517	1620	1720	1820	1920	—	2006	2059
Hammersmith Bridge Road		0646	0743	0848	0951	1045	1145	1245	1345	1445	1552	1655	1755	1855	1955	—	2031	2124
Kensington, High Street/Argyll Rd		0656	0756	0901	1004	1058	1158	1258	1358	1458	1605	1708	1808	1908	2005	—	2041	2134
Hyde Park Corner		0706	0810	0915	1018	1112	1212	1312	1412	1511	1618	1721	1821	1921	2015	—	2051	2144
Victoria, Buckingham Palace Rd		0712	0817	0922	1025	1119	1219	1319	1419	1518	1625	1728	1828	1928	2021	—	2057	2150

Notes: **A** only operates when Legoland remains open *until* 1900 **B** Only operates when Legoland remains open *after* 1900

Italic only serves Legoland main entrance when the park is open to the public

↓ Guaranteed connection; passengers can remain on the bus and through fares are available

702

London Victoria – Slough – Legoland – Bracknell

via M4 motorway, Windsor, Ascot

Mondays to Fridays (not Public Holidays)

Victoria, Colonnades	—	—	—	0800	0900	1000	1100	1200	1300	1400	1500	1600	1700	1800	1900	2000	
Hyde Park Corner	—	—	—	0806	0906	1006	1106	1206	1306	1406	1506	1606	1706	1806	1906	2005	
Kensington, High St/Wrights Ln	—	—	—	0819	0919	1019	1119	1219	1319	1419	1520	1620	1720	1820	1920	2015	
Hammersmith Bridge Road	—	—	—	0831	0931	1031	1131	1231	1331	1431	1534	1634	1734	1834	1934	2025	
Langley, London Road/High St	—	—	—	0856	0956	1056	1156	1256	1356	1456	1604	1704	1804	1904	1955	2046	
Slough, Bus Station	<i>arr</i>	—	—	—	0909	1009	1109	1209	1309	1409	1511	1619	1719	1819	1919	2005	2056
				↓	↓	↓	↓	↓	↓	↓	↓	↓	↓	↓	↓	↓	↓
Slough, Bus Station	<i>dep</i>	0644	0723	0800	0913	1013	1113	1213	1313	1413	1515	1623	1723	1823	1923	2009	2100
Windsor Road McDonalds		0648	0728	0805	0918	1018	1118	1218	1318	1418	1521	1629	1729	1829	1929	2013	2104
Windsor, Theatre Royal		0657	0740	0816	0929	1034	1129	1229	1329	1429	1533	1641	1741	1841	1941	2022	2113
Windsor, Parish Church		0658	0742	0818	0931	1036	1131	1231	1331	1431	1535	1643	1743	1843	1943	2023	2114
King Edward VII Hospital		0702	0746	0822	0935	1040	1135	1235	1335	1435	1539	1647	1747	1847	1947	2027	2118
Legoland, Staff Entrance		0708	0752	0829	0942	1047	1142	1242	1342	1442	1546	1654	1754	1854	1953	2033	—
<i>Legoland, Main Entrance</i>		—	—	—	<i>0945</i>	<i>1050</i>	<i>1145</i>	<i>1245</i>	<i>1345</i>	<i>1445</i>	<i>1549</i>	<i>1657</i>	<i>1757</i>	<i>1857</i>	<i>1956</i>	—	—
Winkfield The Squirrel		0712	0757	0833	0954	1059	1154	1254	1354	1454	1558	1706	1806	1906	2003	2037	—
Brookside Old Post Office		0718	0806	0840	1001	1106	1201	1301	1401	1501	1605	1713	1813	1913	2009	2043	—
Heatherwood Hospital		0725	0819	0850	1011	1116	1211	1311	1411	1511	1615	1723	1823	1923	2016	2050	—
Bullbrook Ethyl Labs		0731	0827	0857	1018	1123	1218	1318	1418	1520	1624	1732	1832	1932	2022	2056	—
Bracknell, Bus Station		0735	0835	0902	1023	1128	1223	1323	1423	1525	1629	1737	1837	1936	2026	2100	—

Notes: *Italic* only serves Legoland main entrance when the park is open to the public

↓ Guaranteed connection; passengers can remain on the bus and through fares are available

702

Bracknell – Legoland – Slough – London Victoria

via Ascot, Windsor, M4 motorway

Saturdays

	Note																A	B
Bracknell, Bus Station	—	—	0715	0800	0858	0944	1050	1150	1250	1350	1450	1550	1650	1750	1850	—	—	
Bullbrook Ethyl Labs	—	—	0719	0804	0902	0949	1055	1155	1255	1355	1455	1555	1655	1755	1854	—	—	
Heatherwood Hospital	—	—	0725	0810	0909	0957	1103	1203	1303	1403	1503	1603	1704	1804	1900	—	—	
Brookside Old Post Office	—	—	0732	0817	0918	1006	1112	1212	1312	1412	1512	1612	1713	1813	1907	—	—	
Winkfield, The Squirrel	—	—	0738	0823	0925	1013	1119	1219	1319	1419	1519	1619	1720	1820	1913	—	—	
<i>Legoland, Main Entrance</i>	—	—	—	—	—	1020	1126	1226	1326	1426	1526	1626	1727	1827	1919	—	2020	
Legoland, Staff Entrance	—	—	0742	0827	0929	1023	1129	1229	1329	1429	1529	1629	1730	1830	1922	—	2023	
Windsor, Imperial Court	0558	0655	0745	0830	0934	1028	1134	1234	1334	1434	1534	1634	1735	1835	1925	—	2026	
Windsor, Parish Church	0605	0702	0752	0837	0941	1035	1141	1241	1341	1441	1541	1643	1744	1844	1932	—	2033	
Windsor Road, McDonalds	0615	0712	0802	0847	0954	1048	1154	1254	1354	1454	1554	1656	1757	1857	1942	—	2043	
Slough, Wellington Street	<i>arr</i>	0620	0717	0807	0852	1001	1055	1201	1301	1401	1501	1601	1703	1804	1904	1947	—	2048
		↓	↓	↓	↓	↓	↓	↓	↓	↓	↓	↓	↓	↓	↓			↓
Slough, Wellington Street	<i>dep</i>	0623	0720	0810	0855	1005	1105	1205	1305	1405	1505	1605	1707	1808	1907	—	1950	2051
Langley, London Road/High St	0631	0728	0818	0903	1015	1115	1215	1315	1415	1515	1617	1719	1820	1915	—	1958	2059	
Hammersmith Bridge Road	0656	0753	0843	0933	1045	1145	1245	1345	1445	1545	1652	1754	1855	1940	—	2023	2124	
Kensington, High Street/Argyll Rd	0706	0803	0853	0946	1058	1158	1258	1358	1458	1558	1705	1807	1908	1950	—	2033	2134	
Hyde Park Corner	0716	0813	0903	1000	1112	1212	1312	1412	1512	1612	1718	1820	1918	2000	—	2043	2144	
Victoria, Buckingham Palace Rd	0722	0819	0910	1007	1119	1219	1319	1419	1519	1619	1725	1827	1924	2006	—	2049	2150	

Notes: **A** only operates when Legoland remains open *until* 1900 **B** Only operates when Legoland remains open *after* 1900

Italic only serves Legoland main entrance when the park is open to the public

↓ Guaranteed connection; passengers can remain on the bus and through fares are available

702

London Victoria – Slough – Legoland – Bracknell

via M4 motorway, Windsor, Ascot



Saturdays

	Victoria, Colonnades	—	—	0800	0900	1000	1100	1200	1300	1400	1500	1600	1700	1800	1900	2000	
	Hyde Park Corner	—	—	0805	0906	1006	1106	1206	1306	1406	1506	1606	1706	1806	1905	2005	
	Kensington, High St/Wrights Ln	—	—	0815	0919	1019	1119	1219	1319	1419	1519	1620	1720	1820	1915	2015	
	Hammersmith Bridge Road	—	—	0825	0931	1031	1131	1231	1331	1431	1531	1634	1734	1834	1925	2025	
	Langley, London Road/High St	—	—	0846	0956	1056	1156	1256	1356	1456	1556	1704	1804	1904	1946	2046	
	Slough, Bus Station	<i>arr</i>	—	—	0856	1009	1109	1209	1309	1409	1509	1609	1719	1819	1914	1956	2056
					↓	↓	↓	↓	↓	↓	↓	↓	↓	↓	↓	↓	↓
9	Slough, Bus Station	<i>dep</i>	0755	0835	0900	1013	1113	1213	1313	1413	1513	1613	1723	1823	1918	2000	2100
	Windsor Road, McDonalds		0759	0839	0905	1018	1118	1218	1318	1418	1518	1619	1729	1829	1922	2004	2104
	Windsor, Theatre Royal		0808	0848	0916	1034	1129	1229	1329	1429	1529	1631	1741	1841	1931	2013	2113
	Windsor, Parish Church		0809	0849	0918	1036	1131	1231	1331	1431	1531	1633	1743	1843	1932	2014	2114
	King Edward VII Hospital		0813	0853	0922	1040	1135	1235	1335	1435	1535	1637	1747	1847	1936	2018	2118
	Legoland, Staff Entrance		0819	0859	0929	1047	1142	1242	1342	1442	1542	1644	1754	1854	1942	2024	—
	<i>Legoland, Main Entrance</i>		—	—	<i>0932</i>	<i>1050</i>	<i>1145</i>	<i>1245</i>	<i>1345</i>	<i>1445</i>	<i>1545</i>	<i>1647</i>	<i>1757</i>	<i>1857</i>	<i>1945</i>	—	—
	Winkfield The Squirrel		0823	0903	0941	1059	1154	1254	1354	1454	1554	1656	1806	1906	1952	2028	—
	Brookside Old Post Office		0829	0909	0948	1106	1201	1301	1401	1501	1601	1703	1813	1912	1958	2034	—
	Heatherwood Hospital		0836	0916	0958	1116	1211	1311	1411	1511	1611	1713	1823	1919	2005	2041	—
	Bullbrook Ethyl Labs		0842	0922	1005	1123	1218	1318	1418	1518	1620	1722	1832	1925	2011	2047	—
	Bracknell, Bus Station		0846	0926	1010	1128	1223	1323	1423	1523	1625	1727	1837	1929	2015	2051	—

Notes: *Italic* only serves Legoland main entrance when the park is open to the public

↓ Guaranteed connection; passengers can remain on the bus and through fares are available

702

Bracknell – Legoland – Slough – London Victoria

via Ascot, Windsor, M4 motorway

Sundays and Public Holidays

	Note															A	B	
Bracknell, Bus Station		—	—	—	0810	0905	0946	1050	1150	1250	1350	1450	1550	1650	1750	1850	—	—
Bullbrook Ethyl Labs		—	—	—	0814	0909	0950	1055	1155	1255	1355	1455	1555	1655	1754	1854	—	—
Heatherwood Hospital		—	—	—	0820	0915	0956	1103	1203	1303	1403	1503	1603	1704	1800	1900	—	—
Brookside, Old Post Office		—	—	—	0827	0922	1003	1112	1212	1312	1412	1512	1612	1713	1807	1907	—	—
Winkfield The Squirrel		—	—	—	0833	0928	1010	1119	1219	1319	1419	1519	1619	1720	1813	1913	—	—
<i>Legoland, Main Entrance</i>		—	—	—	—	—	1017	1126	1226	1326	1426	1526	1626	1727	1819	1919	—	2020
Legoland, Staff Entrance		—	—	—	0837	0932	1020	1129	1229	1329	1429	1529	1629	1730	1822	1922	—	2023
Windsor, Imperial Court		—	—	0815	0840	0935	1025	1134	1234	1334	1434	1534	1634	1735	1825	1925	—	2026
Windsor, Parish Church		—	—	0822	0847	0942	1032	1141	1241	1341	1441	1541	1643	1744	1832	1932	—	2033
Windsor Road, McDonalds		—	—	0832	0857	0952	1045	1154	1254	1354	1454	1554	1656	1757	1842	1942	—	2043
Slough, Wellington Street	<i>arr</i>	—	—	0837	0902	0957	1052	1201	1301	1401	1501	1601	1703	1804	1847	1947	—	2048
				↓	↓	↓	↓	↓	↓	↓	↓	↓	↓	↓	↓			↓
Slough, Wellington Street	<i>dep</i>	0700	0755	0840	0905	1000	1102	1205	1305	1405	1505	1605	1707	1807	1850	—	1950	2051
Langley, London Road/High St		0708	0803	0848	0913	1010	1112	1215	1315	1415	1515	1617	1719	1815	1858	—	1958	2059
Hammersmith Bridge Road		0733	0828	0913	0938	1040	1142	1245	1345	1445	1545	1652	1754	1840	1923	—	2023	2124
Kensington, High Street/Argyll Rd		0743	0838	0923	0948	1053	1155	1258	1358	1458	1558	1705	1807	1850	1933	—	2033	2134
Hyde Park Corner		0753	0848	0933	0958	1107	1209	1312	1412	1512	1612	1718	1817	1900	1943	—	2043	2144
Victoria, Buckingham Palace Rd		0759	0854	0939	1004	1114	1216	1319	1419	1519	1619	1725	1823	1906	1949	—	2049	2150

Notes: **A** only operates when Legoland remains open *until* 1900 **B** Only operates when Legoland remains open *after* 1900

Italic only serves Legoland main entrance when the park is open to the public

↓ Guaranteed connection; passengers can remain on the bus and through fares are available

702

London Victoria – Slough – Legoland – Bracknell

via M4 motorway, Windsor, Ascot



Sundays and Public Holidays

Victoria, Colonnades	—	—	0815	0905	1000	1100	1200	1300	1400	1500	1600	1700	1800	1900	2000	
Hyde Park Corner	—	—	0820	0910	1006	1106	1206	1306	1406	1506	1606	1706	1805	1905	2005	
Kensington, High St/Wrights Ln	—	—	0830	0920	1019	1119	1219	1319	1419	1519	1620	1720	1815	1915	2015	
Hammersmith Bridge Road	—	—	0840	0930	1031	1131	1231	1331	1431	1531	1634	1734	1825	1925	2025	
Langley, London Road/High St	—	—	0901	0951	1056	1156	1256	1356	1456	1556	1704	1804	1846	1946	2046	
Slough, Bus Station	<i>arr</i>	—	—	0911	1001	1109	1209	1309	1409	1509	1609	1719	1814	1856	1956	2056
				↓	↓	↓	↓	↓	↓	↓	↓	↓	↓	↓	↓	↓
Slough, Bus Station	<i>dep</i>	0800	0850	0915	1005	1113	1213	1313	1413	1513	1613	1723	1818	1900	2000	2100
Windsor Road McDonalds		0804	0854	0919	1010	1118	1218	1318	1418	1518	1619	1729	1822	1904	2004	2104
Windsor, Theatre Royal		0813	0903	0928	1026	1129	1229	1329	1429	1529	1631	1741	1831	1913	2013	2113
Windsor, Parish Church		0814	0904	0929	1028	1131	1231	1331	1431	1531	1633	1743	1832	1914	2014	2114
King Edward VII Hospital		0818	0908	0933	1032	1135	1235	1335	1435	1535	1637	1747	1836	1918	2018	2118
Legoland, Staff Entrance		0824	0914	0939	1039	1142	1242	1342	1442	1542	1644	1754	1842	1924	2024	—
<i>Legoland, Main Entrance</i>		—	—	<i>0942</i>	<i>1042</i>	<i>1145</i>	<i>1245</i>	<i>1345</i>	<i>1445</i>	<i>1545</i>	<i>1647</i>	<i>1757</i>	<i>1845</i>	<i>1927</i>	—	—
Winkfield The Squirrel		0828	0918	0949	1051	1154	1254	1354	1454	1554	1656	1806	1852	1934	2028	—
Brookside Old Post Office		0834	0924	0955	1058	1201	1301	1401	1501	1601	1703	1812	1858	1940	2034	—
Heatherwood Hospital		0841	0931	1002	1108	1211	1311	1411	1511	1611	1713	1819	1905	1947	2041	—
Bullbrook Ethyl Labs		0847	0937	1009	1115	1218	1318	1418	1518	1620	1722	1825	1911	1953	2047	—
Bracknell, Bus Station		0851	0941	1014	1120	1223	1323	1423	1523	1625	1727	1829	1915	1957	2051	—

Notes: *Italic* only serves Legoland main entrance when the park is open to the public

↓ Guaranteed connection; passengers can remain on the bus and through fares are available