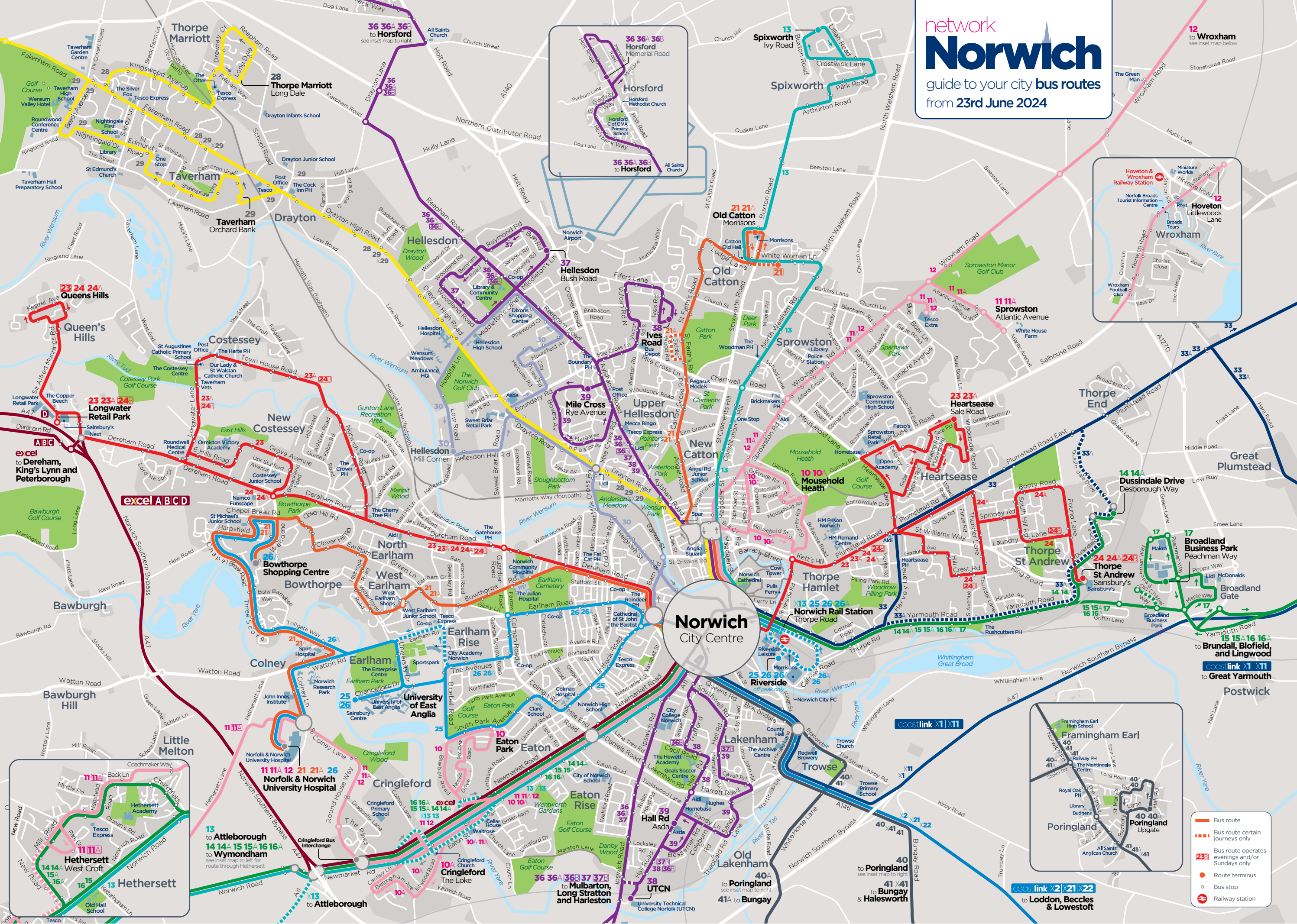


network
Norwich
 guide to your city bus routes
 from 23rd June 2024

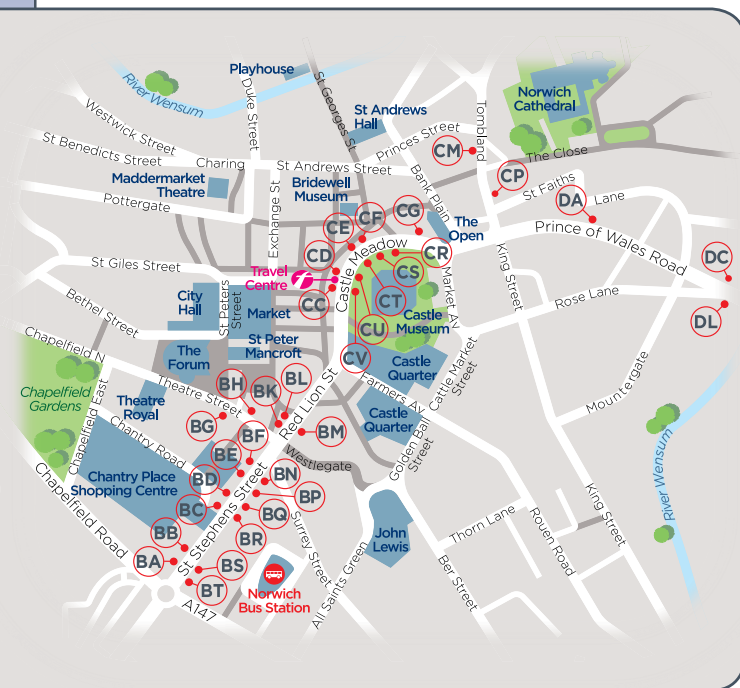


- Bus route
- - - Bus route certain journeys only
- 23 Bus route operates evenings and/or Sundays only
- Route terminus
- Bus stop
- ⊕ Railway station

All information given in this leaflet, including stops, routes & frequencies are correct at 29/10/23. We reserve the right to modify these during the life of this publication. Please check our website (firstbus.co.uk/easterncounties) for up to date information.

you can check out the timetables for all routes at firstbus.co.uk/easterncounties

where to catch your bus in Norwich city centre



all change...

If you're changing buses in the city centre, you can find the best place to make the switch using the chart to the right and the map above.

you can check out the timetables for all routes at firstbus.co.uk/easterncounties

daytime frequency guide

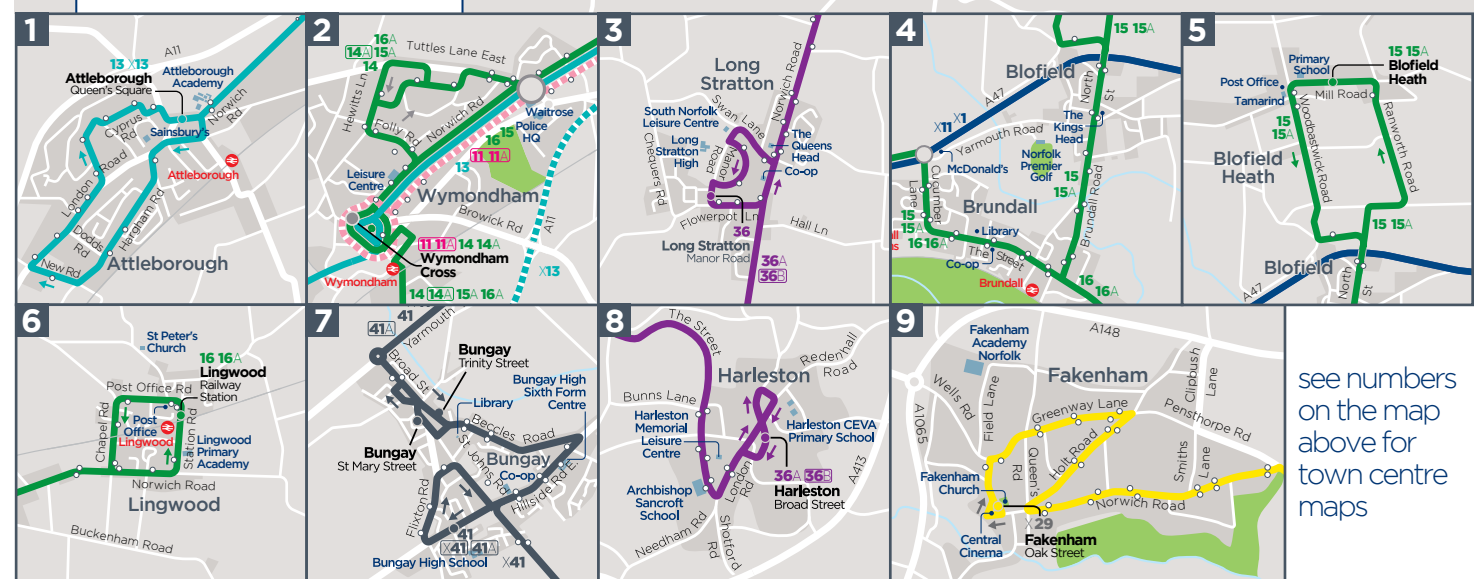
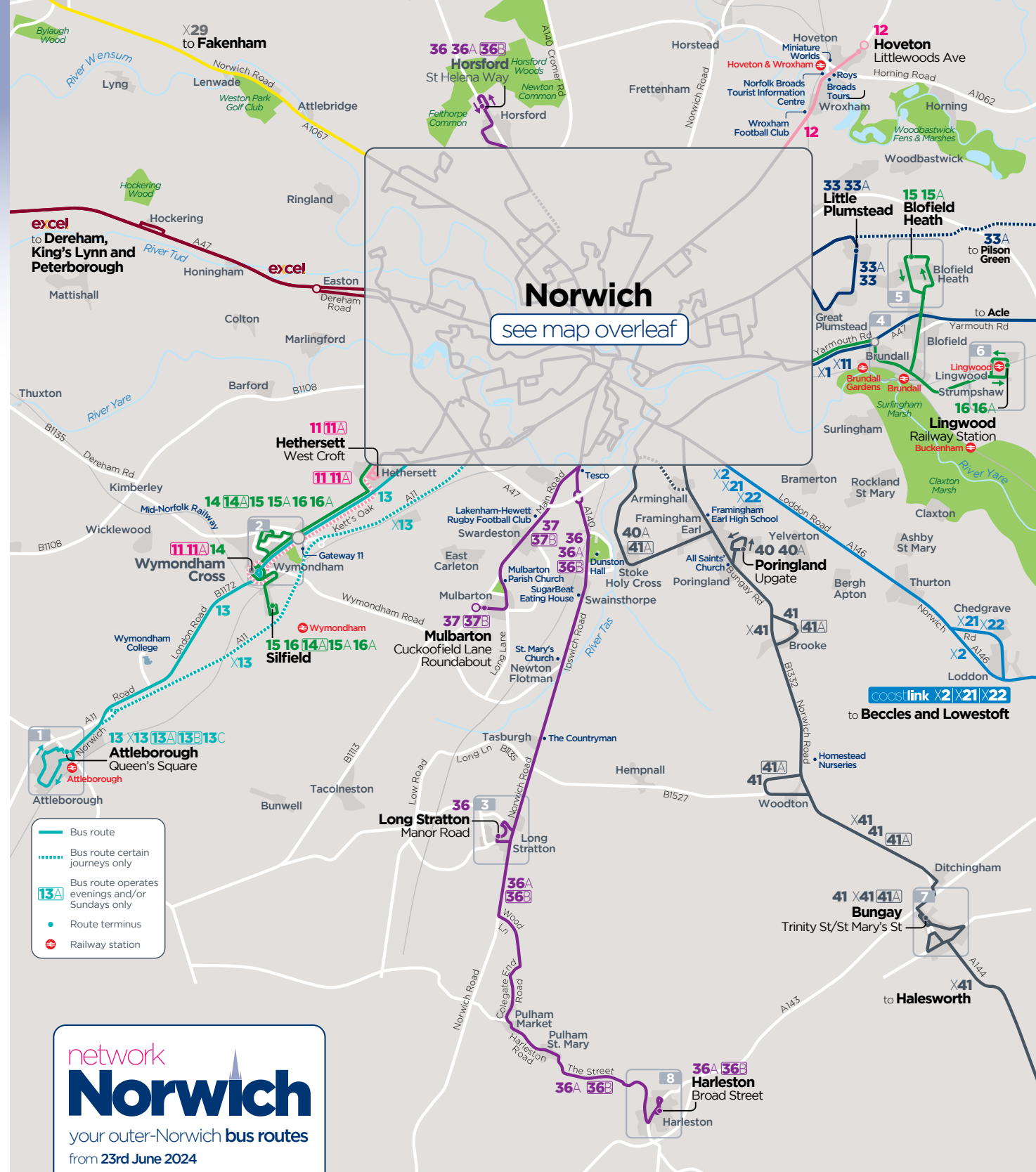
network	buses run about every shown in mins	Weekdays	Saturday	Sunday
PINK LINE 10 11 12				
Eaton & Cringleford - City Centre - Mousehold	30	30	-	
N&NUH - City Centre - Sprowston	15	15	30	
continuing to Wroxham* or Hethersett	30	30	30	
TURQUOISE LINE 13				
Attleborough - Wymondham - City Centre - Old Catton - Spixworth	30	30	60	
GREEN LINE 14 15 16 17				
Wymondham to City Centre & Station	15	15	60	
continuing to & from Dussindale	30	30	60	
continuing to & from Brundall	30	30	-	
to & from Blofield Heath or Lingwood*	60	60	see timetable	
ORANGE LINE 21				
Bowthorpe - City Centre - Old Catton	20	20	30	
continuing to & from N&HUH	20	20	30	
RED LINE 23 24				
between Larkman Ln & Heartsease PH	10	15	30	
to & from Heartsease (Sale Rd)	20	20	30	
to & from Thorpe St Andrew	20	20	60	
to & from Queen's Hills	20	20	60	
to & from Longwater Retail Pk (Sainsbury's)	10	15	30	
to & from Old or New Costessey	30	30	60	

* buses to these destinations don't run on Sundays

your city centre bus stops in

PINK LINE 10 11 12				
towards Sprowston & Wroxham	BB	CD	CM	
towards Mousehold Heath	BA	CD	CM	
towards N&NU Hospital & Hethersett	BT	CV	CP	
towards Eaton Park & Cringleford	BQ	CV	CP	
TURQUOISE LINE 13				
towards Wymondham & Attleborough	BS	CU	CP	
towards Old Catton & Spixworth	BA	CC	CM	
GREEN LINE 14 15 16 17				
towards Hethersett & Wymondham	BS	CU	DL	
towards Dussindale or Brundall	BF	CC	DA/DC	
ORANGE LINE 21				
towards Bowthorpe		BG	CS	CP
towards Old Catton		BH	CE	CM
RED LINE 23 24				
towards Costessey		BG	CT	DL
towards Heartsease		BH	CF	DA/DC
BLUE LINE 25 26				
towards the University of East Anglia		BM	DL	
towards the Rail Station & Riverside		BK/BL	DA	
YELLOW LINE 28 29 X29				
towards Taverham, Thorpe Marriott & Fakenham	BE	CE	CM	
PURPLE LINE				
towards Lakenham, Mulbarton or Long Stratton	BP	CR	CP	
towards Hellesdon, Horsford, Mile Cross & The Boundary	BD	CG	CM	
CHARCOAL LINE 40 41 X41				
towards Poringland & Bungay	BR			
service 30				
towards Heigham St & Hellesdon		BG	CS	
service 33				
towards The Plumsteads & Pilson Green	BF	CC	DA/DC	

network	buses run about every shown in mins	Weekdays	Saturday	Sunday
BLUE LINE 25 26				
Rail Station - City Centre - UEA	7-10	7-10	10	
continuing to & from N&NUH or Bowthorpe	30	30	-	
YELLOW LINE 28 29 X29				
Fakenham Rd - Drayton - City Centre	15	15	30	
to & from Thorpe Marriott	30	30	30	
to & from Fakenham	30	30	see timetable	
to & from Taverham village	75	75	-	
PURPLE LINE				
between City Centre & The Boundary	8-10	8-10	30	
to & from Hellesdon	10-20	10-20	30	
to & from Mile Cross or Lakenham	20	20	-	
to & from Ives Road*, Horsford, Mulbarton or Long Stratton*	30	30	see timetable	
to & from Harleston and The Pulhams	60	60	-	
CHARCOAL LINE 40 41 X41				
Poringland - City Centre	15	15	60	
to & from Brooke, Ditchingham & Bungay	30	30	60	
to & from Halesworth	60	60	-	
service 30				
to & from Heigham Street & Hellesdon	60	60	-	
service 33				
to & from The Plumsteads	90	90	-	



see numbers on the map above for town centre maps